











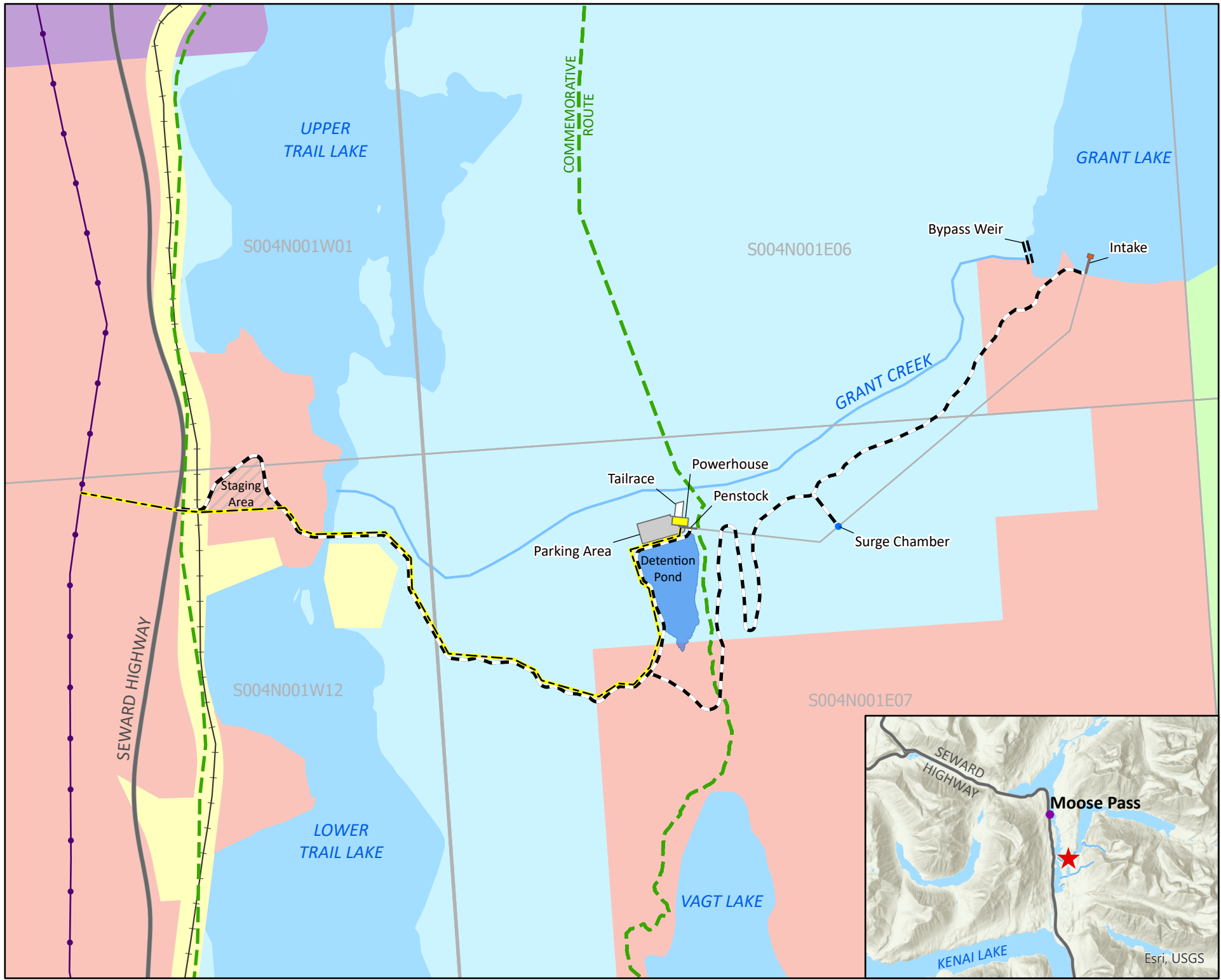


Grant Lake Hydroelectric Project

-  Private Lands (may contain lands owned by railroad)
-  Municipal Lands
-  Mental Health Trust Lands
-  Native Lands
-  State Lands
-  US Forest Service Lands
-  Iditarod National Historic Trail
-  Chugach Electric Transmission Line
-  Railroad
-  Transmission Line
-  Access Road
-  Intake Tunnel



The State of Alaska makes no expressed or implied warranties (including warranties of merchantability and fitness) with respect to the character, function, or capabilities of this product or its appropriateness for any user's purposes. In no event will the State of Alaska be liable for any incidental, indirect, special, consequential or other damages suffered by the user or any other person or entity whether from use of the product, any failure thereof or otherwise, and in no event will the State of Alaska's liability to you or anyone else exceed the fee paid for the product.

Created: March 2022
 SB, DNR, DMLW, RADS
 Projected Coordinate System: NAD 1983
 UTM Zone 6 North

