

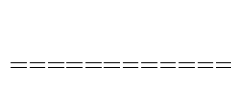


Kasilof River Special Use Area (ADL 230992)

BOUNDARY AND STATE LAND

-  KARSUA BOUNDARY
-  State Land
-  Main Roads

Kasilof River Special Use Area

Cook Inlet

Kasilof Tideland Unit: **KT**

Kasilof Beach Rd.

Kasilof North Upland Unit: **KN**

KT

S004N012W

S003N012W

Kasilof South Upland Unit: **KS**

Kasilof Tideland Unit: **KT**

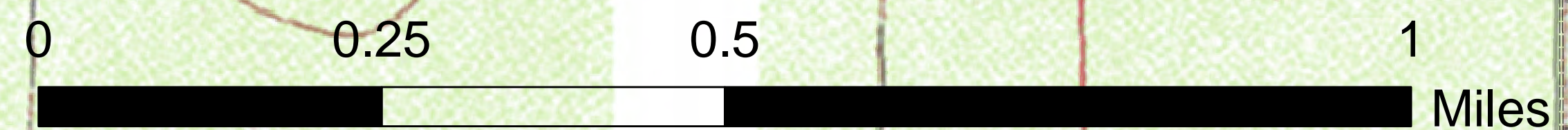
Kasilof Bluff Upland Unit: **KB**

Cohoe Beach Rd.

KT

Fishermans Rd.

Cohoe Loop Road



Long: -151.2857
Lat: 60.3686



August 10, 2012
DNR DMLW SCRO

NOTES:
The State owned and managed tide and submerged lands extend three miles seaward of mean low tide.
This map is only a graphical representation of the general land status in the area and is intended to be used only as a guide. Consult official land ownership records for details and precise property boundaries.