Exhibit 1:

Exhibit 1A:

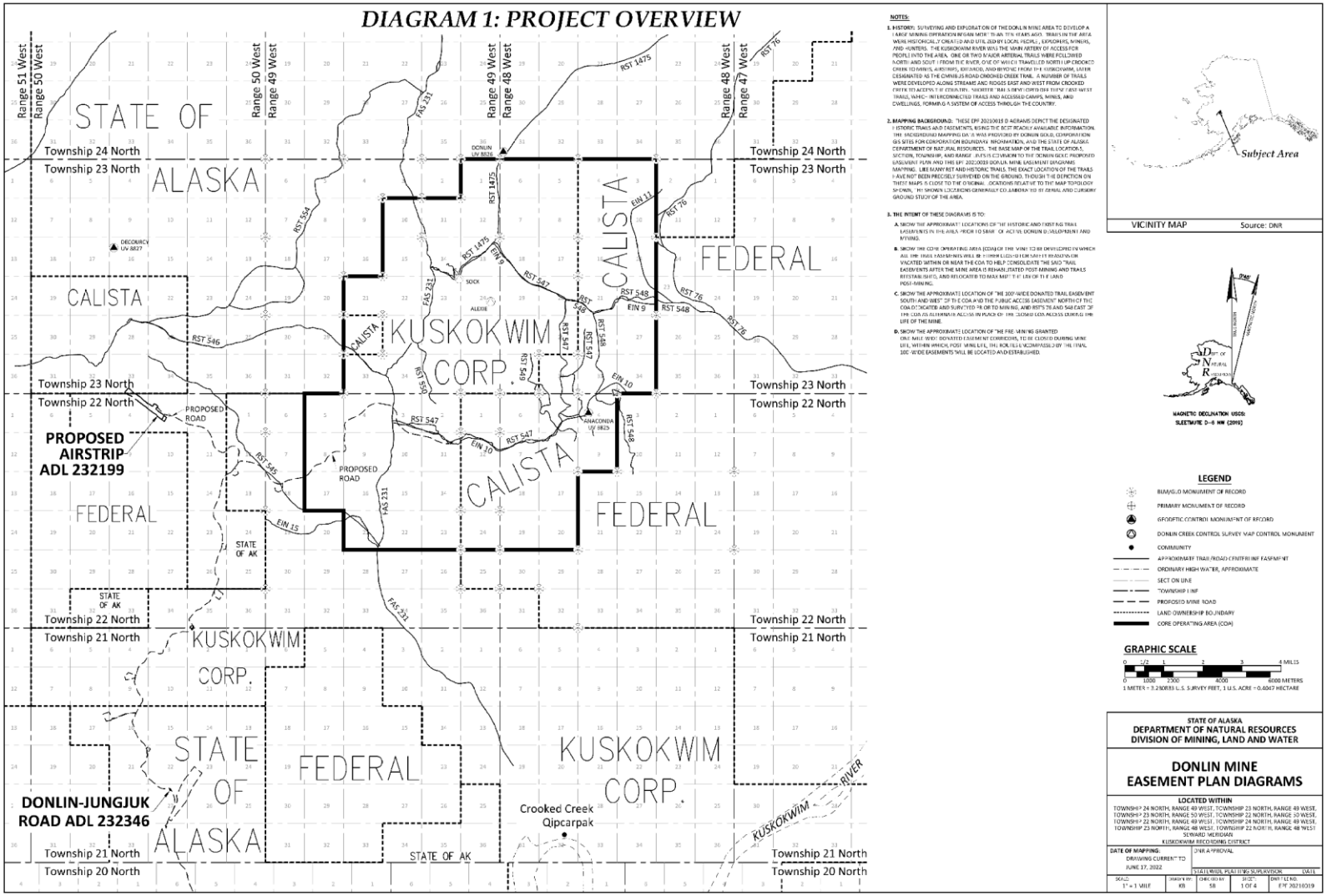

Exhibit 1B:

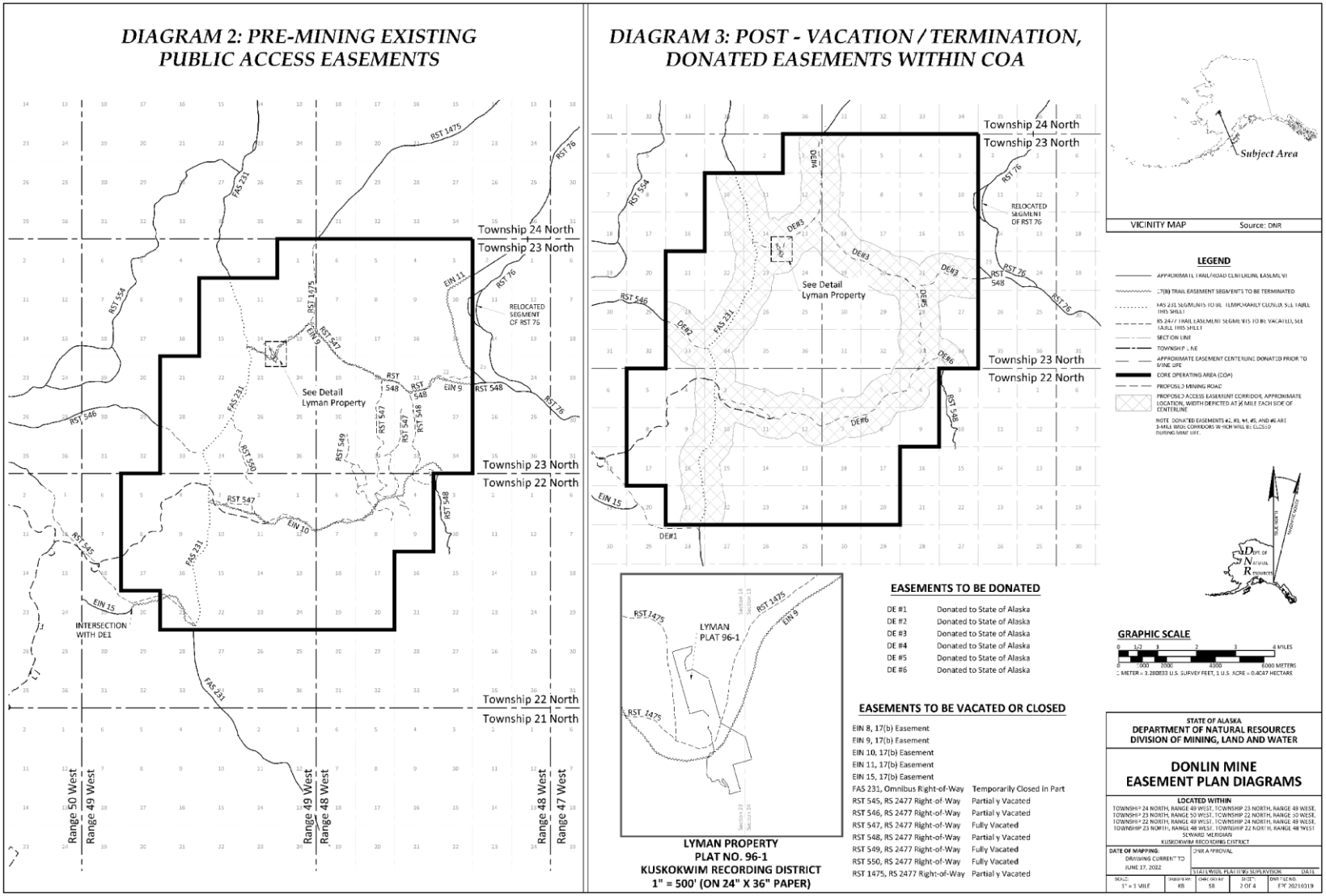
DIAGRAM 2: PRE-MINING EXISTING PUBLIC ACCESS EASEMENTS
DIAGRAM 3: POST - VACATION / TERMINATION, DONATED EASEMENTS WITHIN COA
Township 24 North
Township 23 North
Township 22 North
Township 21 North
Range 50 West
Range 49 West
Range 48 West
Range 47 West
See Detail Lyman Property
RELOCATED SEGMENT OF RST 76
INTERSECTION WITH DE1
LYMAN PLAT 96-1
LYMAN PROPERTY
PLAT NO. 96-1
KUSKOKWIM RECORDING DISTRICT
1" = 500' (ON 24" X 36" PAPER)
EASEMENTS TO BE DONATED
DE #1 Donated to State of Alaska
DE #2 Donated to State of Alaska
DE #3 Donated to State of Alaska
DE #4 Donated to State of Alaska
DE #5 Donated to State of Alaska
DE #6 Donated to State of Alaska
EASEMENTS TO BE VACATED OR CLOSED
EIN 8, 17(b) Easement
EIN 9, 17(b) Easement
EIN 10, 17(b) Easement
EIN 11, 17(b) Easement
EIN 15, 17(b) Easement
FAS 231, Omnibus Right-of-Way Temporarily Closed in Part
RST 545, RS 2477 Right-of-Way Partially Vacated
RST 546, RS 2477 Right-of-Way Partially Vacated
RST 547, RS 2477 Right-of-Way Fully Vacated
RST 548, RS 2477 Right-of-Way Partially Vacated
RST 549, RS 2477 Right-of-Way Fully Vacated
RST 550, RS 2477 Right-of-Way Fully Vacated
RST 1475, RS 2477 Right-of-Way Partially Vacated
Subject Area
VICINITY MAP
Source: DNR
LEGEND
APPROXIMATE TRAIL/ROAD CENTERLINE EASEMENT
17(B) TRAIL EASEMENT SEGMENTS TO BE TERMINATED
FAS 231 SEGMENTS TO BE TEMPORARILY CLOSED, SEE TABLE THIS SHEET
RS 2477 TRAIL EASEMENT SEGMENTS TO BE VACATED, SEE TABLE THIS SHEET
SECTION LINE
TOWNSHIP LINE
APPROXIMATE EASEMENT CENTERLINE DONATED PRIOR TO MINE LIFE
CORE OPERATING AREA (COA)
PROPOSED MINING ROAD
PROPOSED ACCESS EASEMENT CORRIDOR, APPROXIMATE LOCATION, WIDTH DEPICTED AT ½ MILE EACH SIDE OF CENTERLINE
NOTE: DONATED EASEMENTS #2, #3, #4, #5, AND #6 ARE 1-MILE WIDE CORRIDORS WHICH WILL BE CLOSED DURING MINE LIFE.
GRAPHIC SCALE
1 METER = 3.280833 U.S. SURVEY FEET, 1 U.S. ACRE = 0.4047 HECTARE
STATE OF ALASKA
DEPARTMENT OF NATURAL RESOURCES
DIVISION OF MINING, LAND AND WATER
DONLIN MINE
EASEMENT PLAN DIAGRAMS
LOCATED WITHIN
TOWNSHIP 24 NORTH, RANGE 49 WEST, TOWNSHIP 23 NORTH, RANGE 49 WEST, TOWNSHIP 23 NORTH, RANGE 50 WEST, TOWNSHIP 22 NORTH, RANGE 50 WEST, TOWNSHIP 22 NORTH, RANGE 49 WEST, TOWNSHIP 24 NORTH, RANGE 49 WEST, TOWNSHIP 23 NORTH, RANGE 48 WEST, TOWNSHIP 22 NORTH, RANGE 48 WEST
SEWARD MERIDIAN
KUSKOKWIM RECORDING DISTRICT
DATE OF MAPPING:
DRAWING CURRENT TO JUNE 17, 2022
DNR APPROVAL
STATEWIDE PLANNING SUPERVISOR
DATE
SCALE: 1" = 1 MILE
DRAWN BY: KB
CHECKED BY: SB
SHEET: 2 OF 4
DWG FILE NO. EPC 20210019

Exhibit 1C:

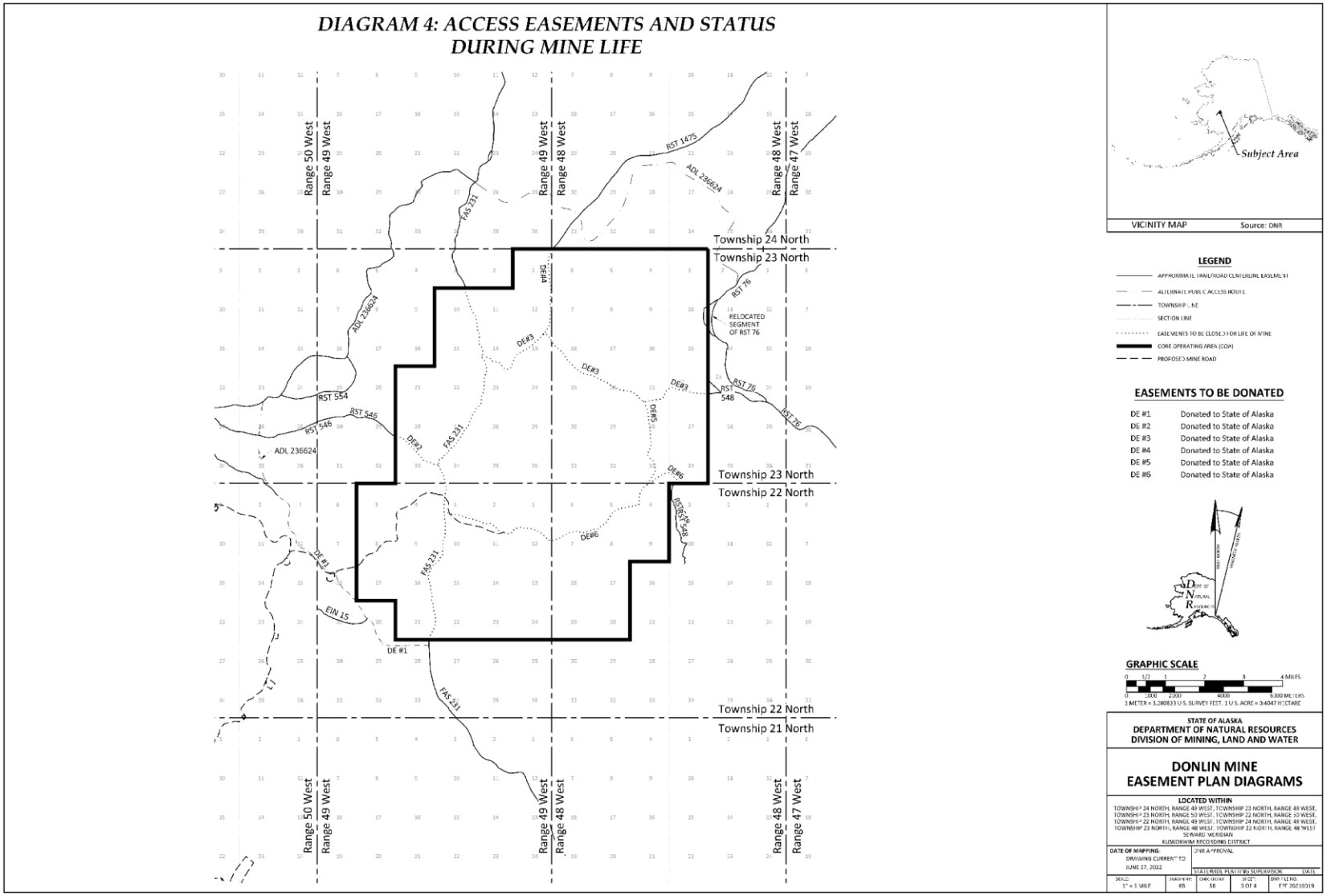
DIAGRAM 4: ACCESS EASEMENTS AND STATUS DURING MINE LIFE
Range 50 West
Range 49 West
Range 48 West
Range 47 West
Township 24 North
Township 23 North
Township 22 North
Township 21 North
RST 1475
ADL 236624
FAS 231
DE#4
RST 76
RELOCATED SEGMENT OF RST 76
DE#3
RST 554
RST 546
DE#2
RST 548
DE#6
DE #1
EIN 15
Subject Area
VICINITY MAP
Source: DNR
LEGEND
APPROXIMATE TRAIL/ROAD CENTERLINE EASEMENT
ALTERNATE PUBLIC ACCESS ROUTE
TOWNSHIP LINE
SECTION LINE
EASEMENTS TO BE CLOSED FOR LIFE OF MINE
CORE OPERATING AREA (COA)
PROPOSED MINE ROAD
EASEMENTS TO BE DONATED
DE #1 Donated to State of Alaska
DE #2 Donated to State of Alaska
DE #3 Donated to State of Alaska
DE #4 Donated to State of Alaska
DE #5 Donated to State of Alaska
DE #6 Donated to State of Alaska
GRAPHIC SCALE
1 METER = 3.280833 U.S. SURVEY FEET. 1 U.S. ACRE = 0.4047 HECTARE
STATE OF ALASKA
DEPARTMENT OF NATURAL RESOURCES
DIVISION OF MINING, LAND AND WATER
DONLIN MINE
EASEMENT PLAN DIAGRAMS
LOCATED WITHIN
TOWNSHIP 24 NORTH, RANGE 49 WEST, TOWNSHIP 23 NORTH, RANGE 49 WEST, TOWNSHIP 23 NORTH, RANGE 50 WEST, TOWNSHIP 22 NORTH, RANGE 50 WEST, TOWNSHIP 22 NORTH, RANGE 49 WEST, TOWNSHIP 24 NORTH, RANGE 48 WEST, TOWNSHIP 23 NORTH, RANGE 48 WEST, TOWNSHIP 22 NORTH, RANGE 48 WEST SEWARD MERIDIAN
KUSKOKWIM RECORDING DISTRICT
DATE OF MAPPING: DRAWING CURRENT TO JUNE 17, 2022
DNR APPROVAL
STATEWIDE PLATTING SUPERVISOR
DATE
SCALE: 1" = 1 MILE
DRAWN BY: RR
CHECKED BY: SB
SHEET: 3 OF 4
DNR FILE NO. ENT-20210019

Exhibit 1D:

DIAGRAM 5: POST MINE LIFE PUBLIC ACCESS EASEMENTS & DONATED EASEMENT CORRIDORS

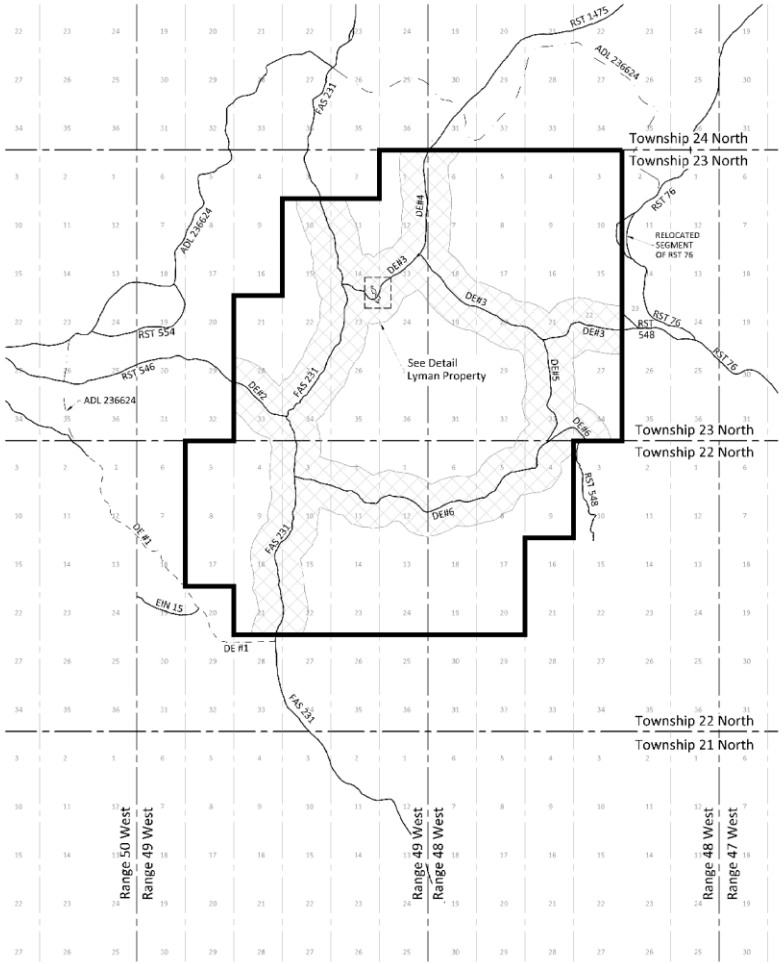

VICINITY MAP Source: DNR

LEGEND

APPROXIMATE TRAIL/ROAD CENTERLINE EASEMENT

ALTERNATE PUBLIC ACCESS ROUTE

TOWNSHIP LINE

SECTION LINE

CORE OPERATING AREA (COA)

PROPOSED 300' ACCESS EASEMENT TO BE LOCATED WITHIN THIS CORRIDOR, APPROXIMATE LOCATION, WIDTH DEPICTED AT ¼ MILE EACH SIDE OF CENTERLINE

NOTE: DONATED EASEMENTS #2, #3, #4, #5, AND #6 ARE MULTI-USE CORRIDORS WHICH WILL NOT BE CLOSED DURING MINE LIFE.

EASEMENTS TO BE DONATED

DE #1	Donated to State of Alaska
DE #2	Donated to State of Alaska
DE #3	Donated to State of Alaska
DE #4	Donated to State of Alaska
DE #5	Donated to State of Alaska
DE #6	Donated to State of Alaska

GRAPHIC SCALE

0 1/2 1 2 3 4 MILES

0 1000 2000 4000 6000 METERS

1 METER = 3.280833 U.S. SURVEY FEET, 1 U.S. ACRE = 0.4047 HECTARE

STATE OF ALASKA
DEPARTMENT OF NATURAL RESOURCES
DIVISION OF MINING, LAND AND WATER

DONLIN MINE
EASEMENT PLAN DIAGRAMS

LOCATED WITHIN
TOWNSHIP 24 NORTH, RANGE 49 WEST, TOWNSHIP 23 NORTH, RANGE 49 WEST, TOWNSHIP 23 NORTH, RANGE 50 WEST, TOWNSHIP 22 NORTH, RANGE 50 WEST, TOWNSHIP 22 NORTH, RANGE 49 WEST, TOWNSHIP 24 NORTH, RANGE 49 WEST, TOWNSHIP 23 NORTH, RANGE 48 WEST, TOWNSHIP 22 NORTH, RANGE 48 WEST
SEWARD MERIDIAN
KUSKOKWIM RECORDING DISTRICT

DATE OF MAPPING:	DNR APPROVAL
DRAWING CURRENT TO JUNE 17, 2022	STATEWIDE PLATTING SUPERVISOR DATE

SCALE	DRAWN BY	CHECKED BY	SHEET	DRAFTED
1" = 1 MILE	KB	SB	4 OF 4	EPF 20210019