



Pre-Permitting Environmental / Socio-Economic Data Report Series

Report Series D- Groundwater Hydrology Figures

Report D-2A (Figures) Monthly Groundwater Elevations - Well Figures

Submitted to the Pebble Limited Partnership June 2008

Preliminary data. Do not cite or quote.

The Pebble Partnership is providing environmental and socio-economic baseline data collected to inform the development of the Pebble Project to state and federal agencies, project stakeholders and the general public prior to project permitting as part of its commitment to full and open disclosure.

A comprehensive Environmental Baseline Document (EBD) will subsequently be prepared and appended to future project permit applications. The EBD will also be made publicly available when complete.

**PRE-PERMITTING
ENVIRONMENTAL SOCIOECONOMIC DATA
REPORT SERIES**

**REPORT SERIES D:
GROUNDWATER HYDROLOGY**

**SECTION 2 -
MONTHLY GROUNDWATER ELEVATIONS -
WELL FIGURES**

Section 2
Monthly Groundwater Elevations – Well Figures

Table of Contents

Well Figures:

GH04-01	1
GH04-02	2
GH04-05	3
GH04-06	4
GH04-08	5
GH04-12A	6
GH04-14	7
GH04-16	8
GH04-17	9
GH04-18	10
GH04-19	11
GH04-20	12
GH04-22	13
GH04-23	14
GH04-25	15
GH04-27	16
GH04-28	17
GH04-30	18
GH04-31	19
GH04-33	20
GH04-35	21
GH04-37	22
GH04-38	23
GH04-42	24
GH04-43	25
GH04-45A	26
GH04-46	27
GH04-47	28
GH04-48	29
GH05-52	30
GH05-53	31
GH05-54	32
GH05-55	33
GH05-56	34
GH05-57	35
GH05-58	36
GH05-59	37
GH05-61	38
GH05-63	39
GH05-64	40

Section 2
Monthly Groundwater Elevations – Well Figures

Table of Contents Cont'd

Well Figures:

GH06-65	41
GH06-66	42
GH06-67	43
GH06-68	44
GH06-69	45
GH06-70S	46
GH06-74	47
GH06-75	48
GH06-76	49
GH06-80	50
GH07-100	51
GH07-101	52
GH07-102D, GH07-102S	53
GH07-103D, GH07-103S	54
GH07-104	55
GH07-82D, GH07-82S	56
GH07-84	57
GH07-85	58
GH07-87D, GH07-87S	59
GH07-88	60
GH07-89D, GH07-89S	61
GH07-92D	62
GH07-93	63
GH07-94	64
GH07-95	65
GH07-96D, GH07-96S	66
GH07-97D, GH07-97S	67
GH07-98D, GH07-98S	68
GH07-99	69
I-125	70
I-172	71
I-201	72
KP-P1/SRK-2	73
KP-P3S/SRK-5S, KP-P3M/SRK-5M, KP-P3D/SRK-5D	74
KP-P4	75
M-110	76
M-12	77
M-21	78
M-62,	79
MW-05-12S, MW-05-12D	80

Section 2
Monthly Groundwater Elevations – Well Figures

Table of Contents Cont'd

Well Figures:

MW-05-13S, MW-05-13D	81
MW-05-14S, MW-05-14D	82
MW-10	83
MW-05-11SS, MW-11S, MW-11M, MW-11D	84
MW-1S, MW-1M, MW-1D	85
MW-2S, MW-05-02SR, MW-05-02M, MW-2D	86
MW-3D.....	87
MW-4S.....	88
MW-5S, MW-5M, MW-5D	89
MW-6D.....	90
MW-7S , MW-7D.....	91
MW-8S, MW-8M, MW-8D	92
MW-9D.....	93
P-05-07S, P-05-07D	94
P-05-08	95
P-05-09S, P-05-09D	96
P-05-10S, P-05-10D	97
P-05-11S, P-05-11M, P-05-11D.....	98
P-05-12	99
P-05-13	100
P-05-14S, P-05-14D	101
P-05-15S, P-05-15D	102
P-05-16SS, P-05-16S, P-05-16M, P-05-16D	103
P-05-17S, P-05-17D	104
P-05-18.....	105
P-05-19S, P-05-19M.....	106
P-05-20S, P-05-20D	107
P-05-21S P-05-21M, P-05-21D.....	108
P-05-22D	109
P-05-23	110
P-05-24S, P-05-24D	111
P-05-25	112
P-05-26S, P-05-26D	113
P-05-27S, P-05-27M, P-05-27D.....	114
P-05-28S, P-05-28D	115
P-05-29S, P-05-29M, P-05-29D, P-05-29D2	116
P-05-30S, P-05-30D	117
P-05-31S P-05-31D	118
P-05-32D	119
P-05-33D	120

Section 2
Monthly Groundwater Elevations – Well Figures

Table of Contents Cont'd

Well Figures:

P-05-34D	121
P-05-35	122
P-05-36S, P-05-35M, P-05-36D.....	123
P-06-37S, P-06-37M, P-06-37D.....	124
P-06-38M, P-06-38D.....	125
P-06-39S, P-06-39D	126
P-06-40S.....	127
P-06-41S, P-06-41M, P-06-41D	128
P-07-42S, P-07-42D	129
P-07-43S, P-07-43M, P-07-43D.....	130
P-07-44D	131
P-07-45D	132
P-07-46D	133
P-07-47D	134
P-07-48S, P-07-48D	135
P-07-49S, P-07-49D	136
P-07-50D	137
P-07-51S, P-07-51D	138
P-07-52S, P-07-52D	139
P-07-53S, P-07-53D	140
P-2M , P-2D	141
P-3	142
P-4AS, P-4 Mid, P-4AD.....	143
P-6S, P-6M, P-6D	144
PQ-4	145
PQ-8	146
PQ-9	147
SRK-2 (AKA 4251).....	148
SRK-2A.....	149
SRK-3 (AKA 4250).....	150



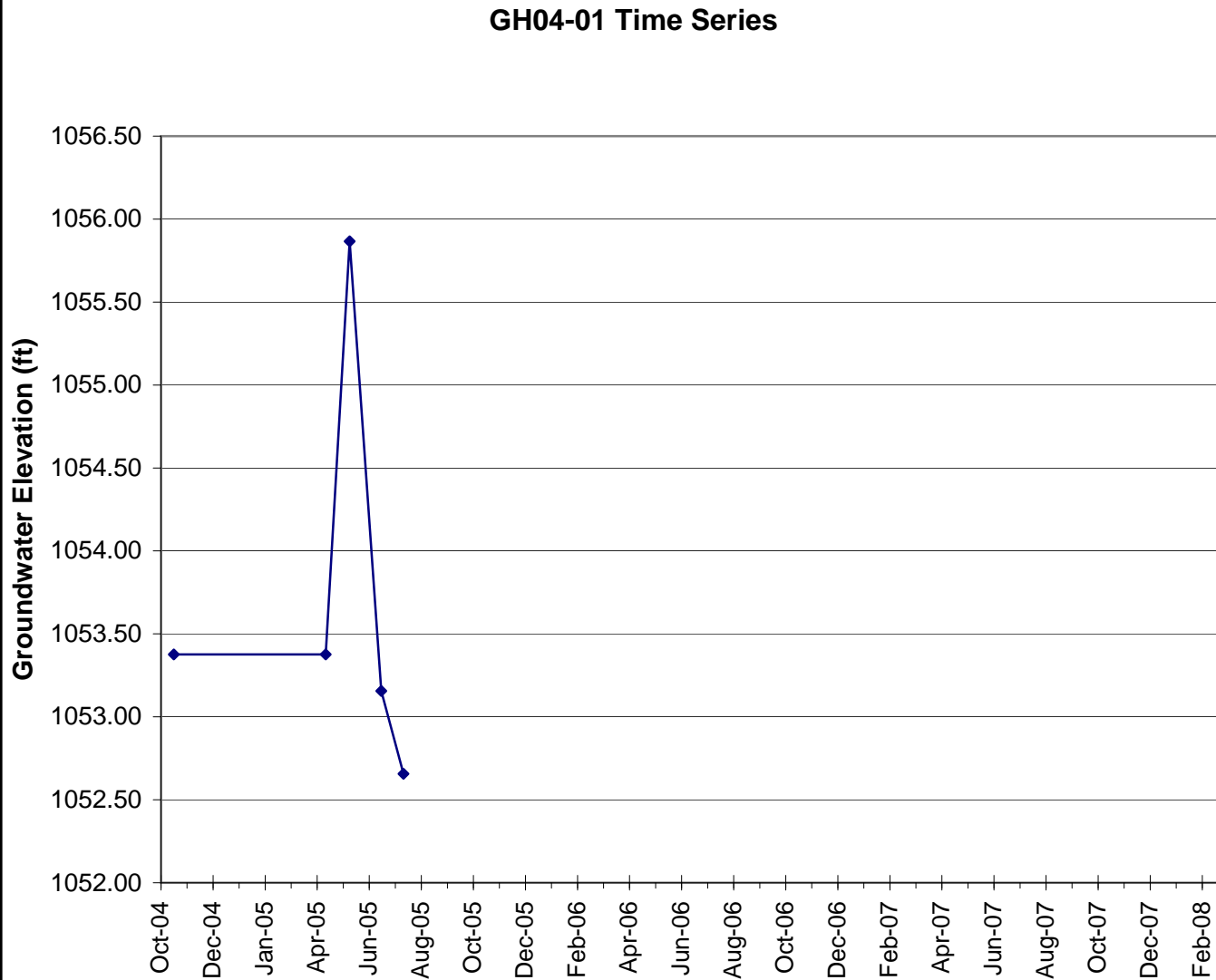
Pre-permitting
Environmental/Socioeconomic
Data Report Series

Report Series D:
Groundwater Hydrology

Section 2
Monthly Groundwater Elevations
Piezometer GH04-01

Legend

◆ GH04-01 (5 Data Points)



Project: 7126

Date: June 16, 2008

Version: 1

Author: WMC-LC



Pre-permitting
Environmental/Socioeconomic
Data Report Series

Report Series D:
Groundwater Hydrology

Section 2
Monthly Groundwater Elevations
Piezometer GH04-02

Legend

◆ GH04-02 (38 Data Points)



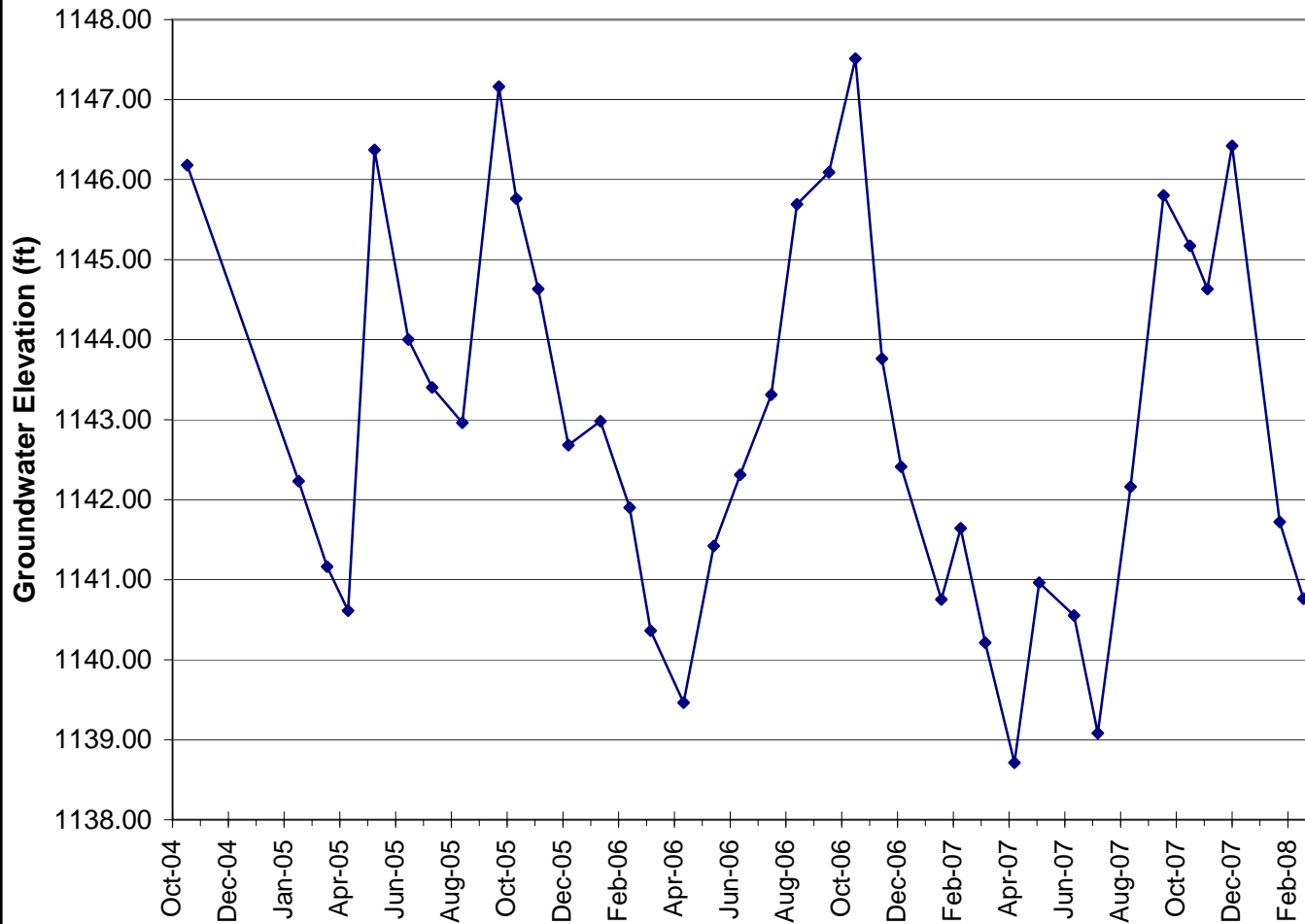
Project: 7126

Date: June 16, 2008

Version: 1

Author: WMC-LC

GH04-02 Time Series





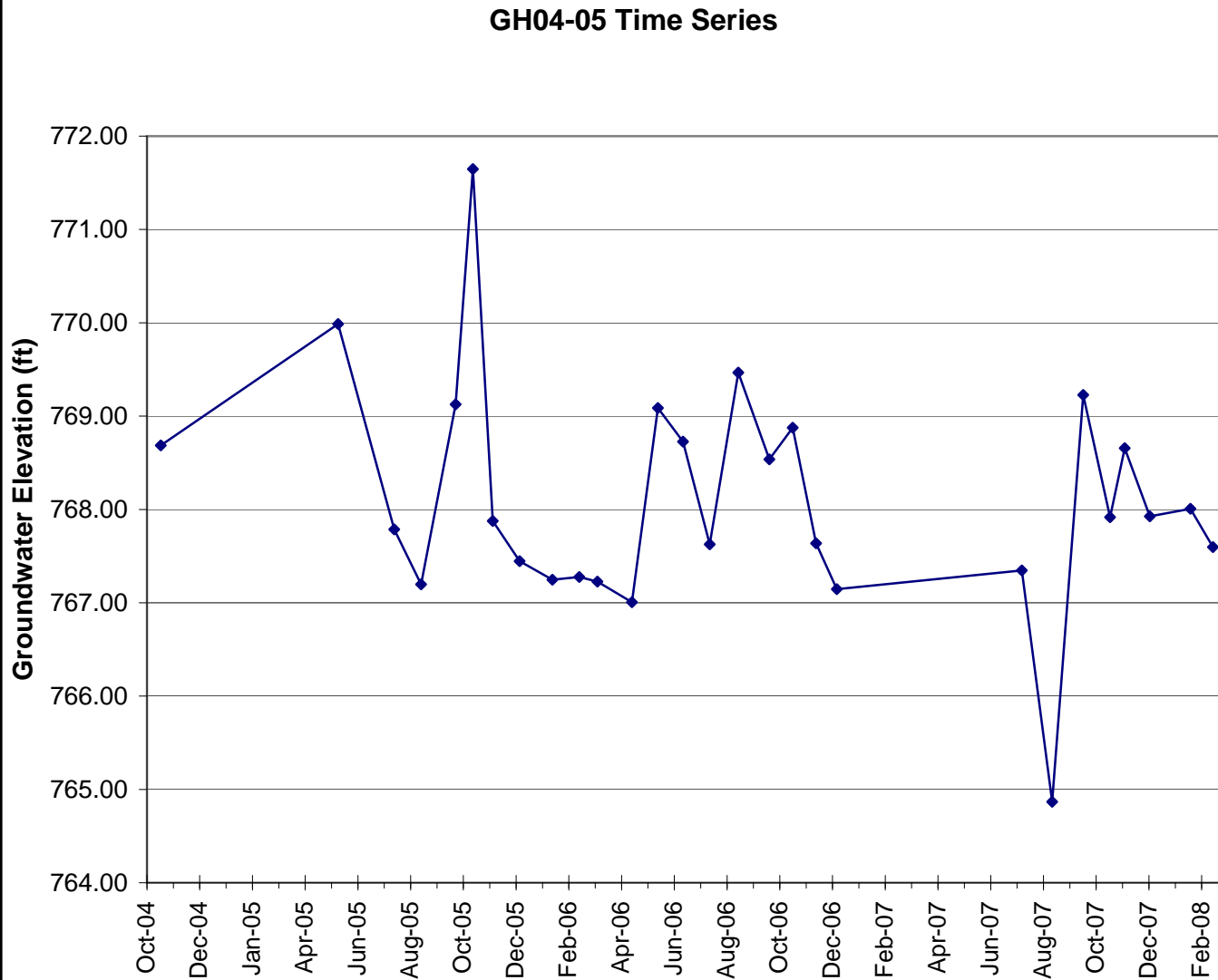
Pre-permitting
Environmental/Socioeconomic
Data Report Series

Report Series D:
Groundwater Hydrology

Section 2
Monthly Groundwater Elevations
Piezometer GH04-05

Legend

◆ GH04-05 (28 Data Points)



Project: 7126

Date: June 16, 2008

Version: 1

Author: WMC-LC



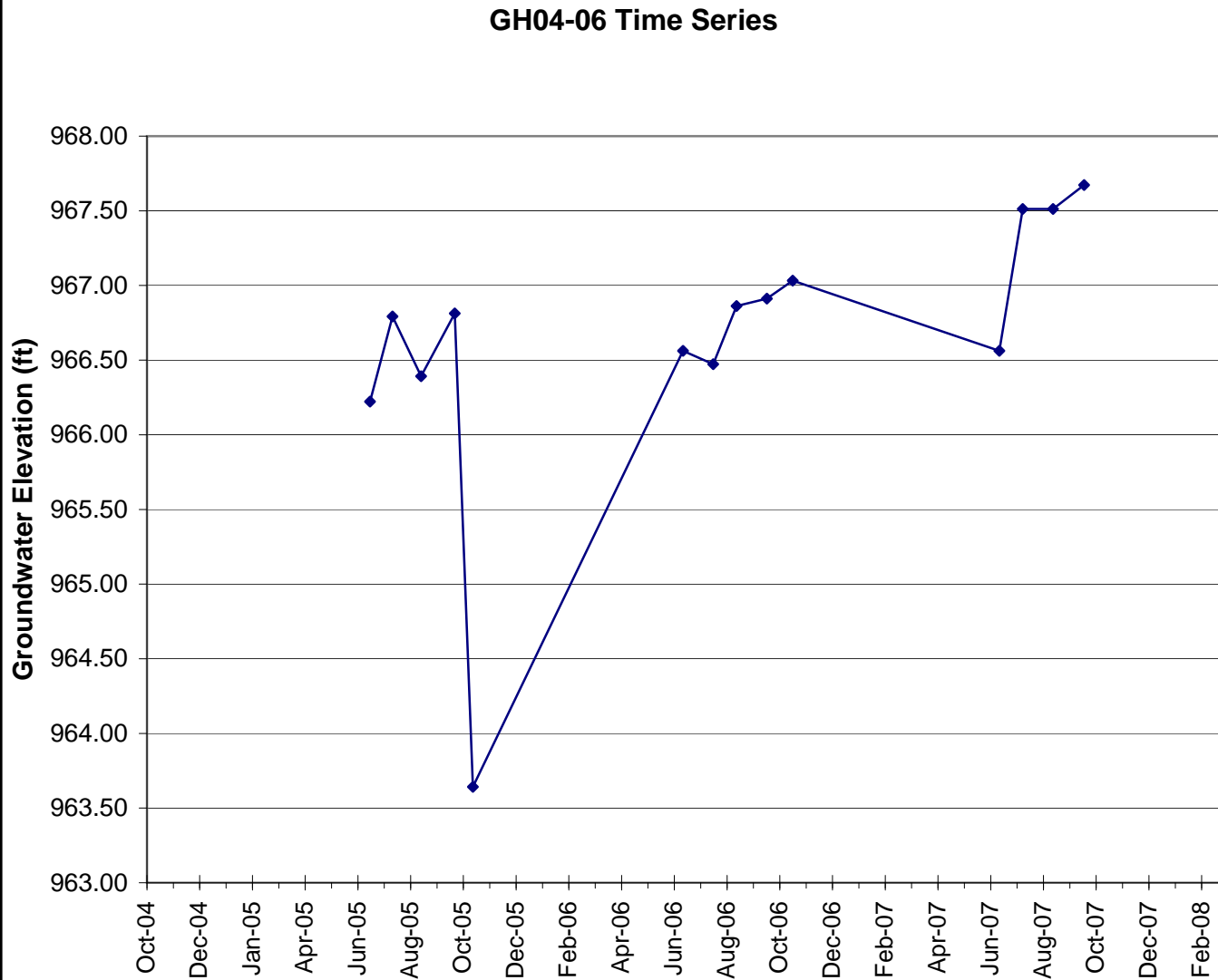
Pre-permitting
Environmental/Socioeconomic
Data Report Series

Report Series D:
Groundwater Hydrology

Section 2
Monthly Groundwater Elevations
Piezometer GH04-06

Legend

◆ GH04-06 (14 Data Points)



Project: 7126

Date: June 16, 2008

Version: 1

Author: WMC-LC



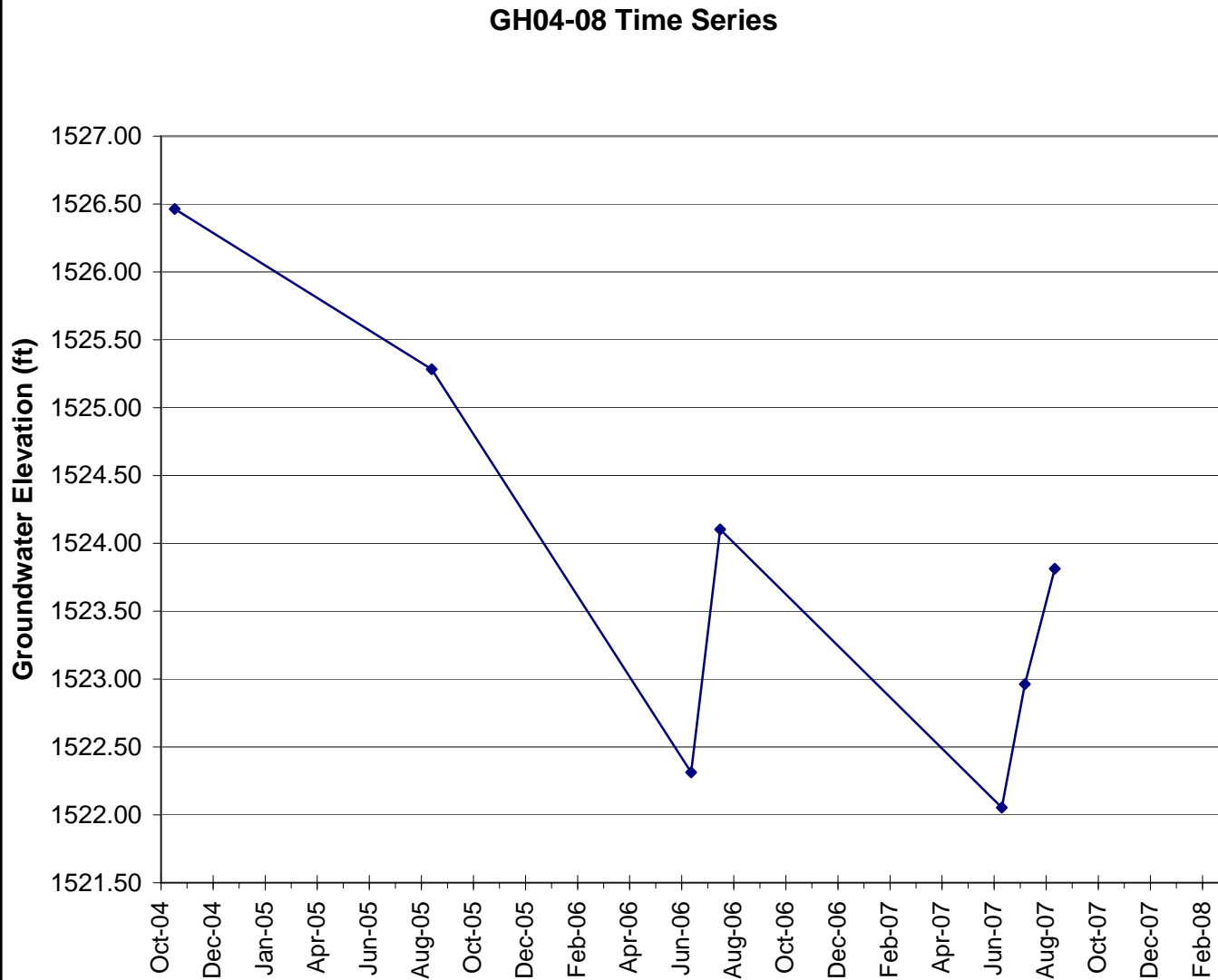
Pre-permitting
Environmental/Socioeconomic
Data Report Series

Report Series D:
Groundwater Hydrology

Section 2
Monthly Groundwater Elevations
Piezometer GH04-08

Legend

—●— GH04-08 (7 Data Points)



Project: 7126

Date: June 16, 2008

Version: 1

Author: WMC-LC



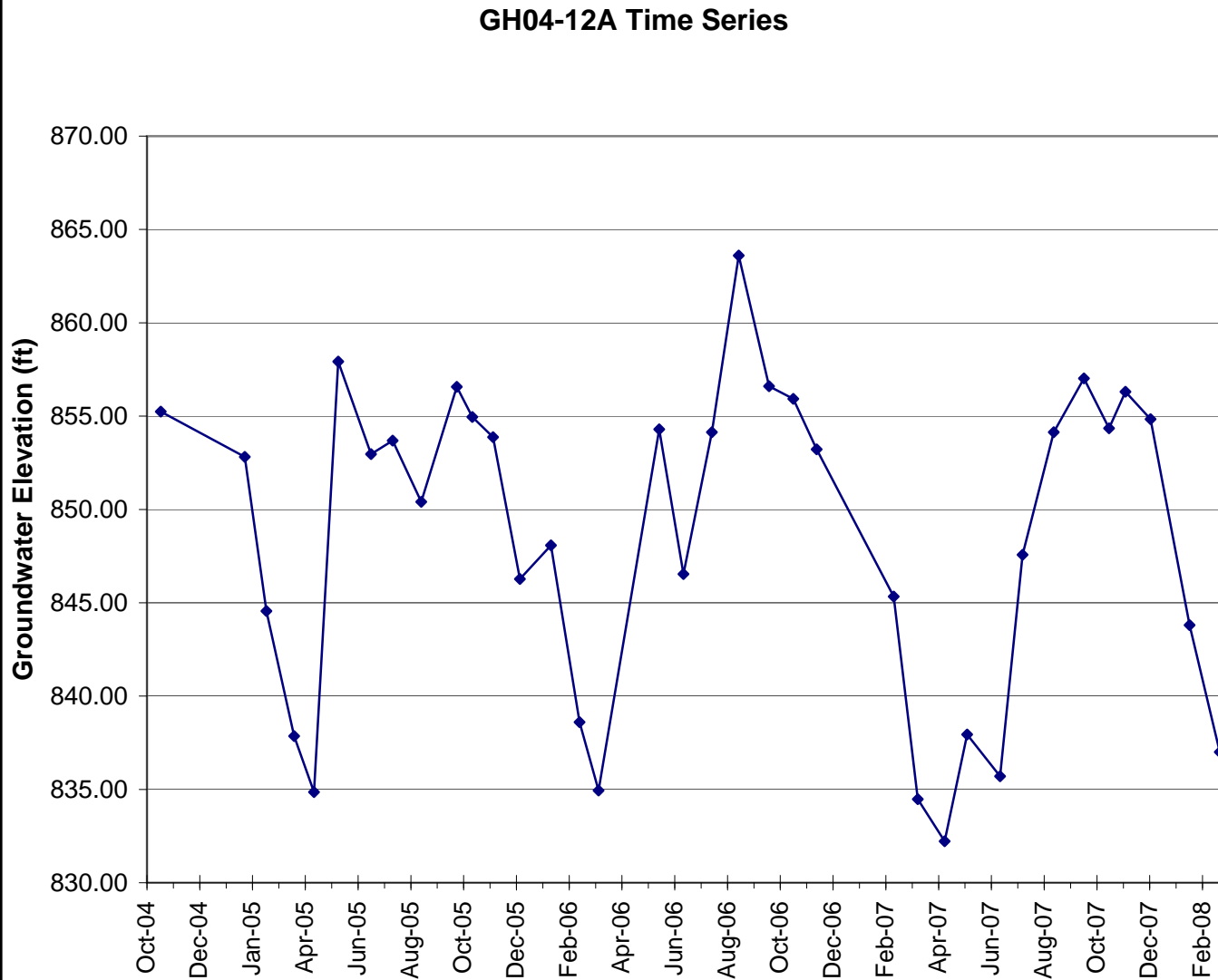
Pre-permitting
Environmental/Socioeconomic
Data Report Series

Report Series D:
Groundwater Hydrology

Section 2
Monthly Groundwater Elevations
Piezometer GH04-12A

Legend

—◆— GH04-12A (36 Data Points)



Project: 7126

Date: June 16, 2008

Version: 1

Author: WMC-LC



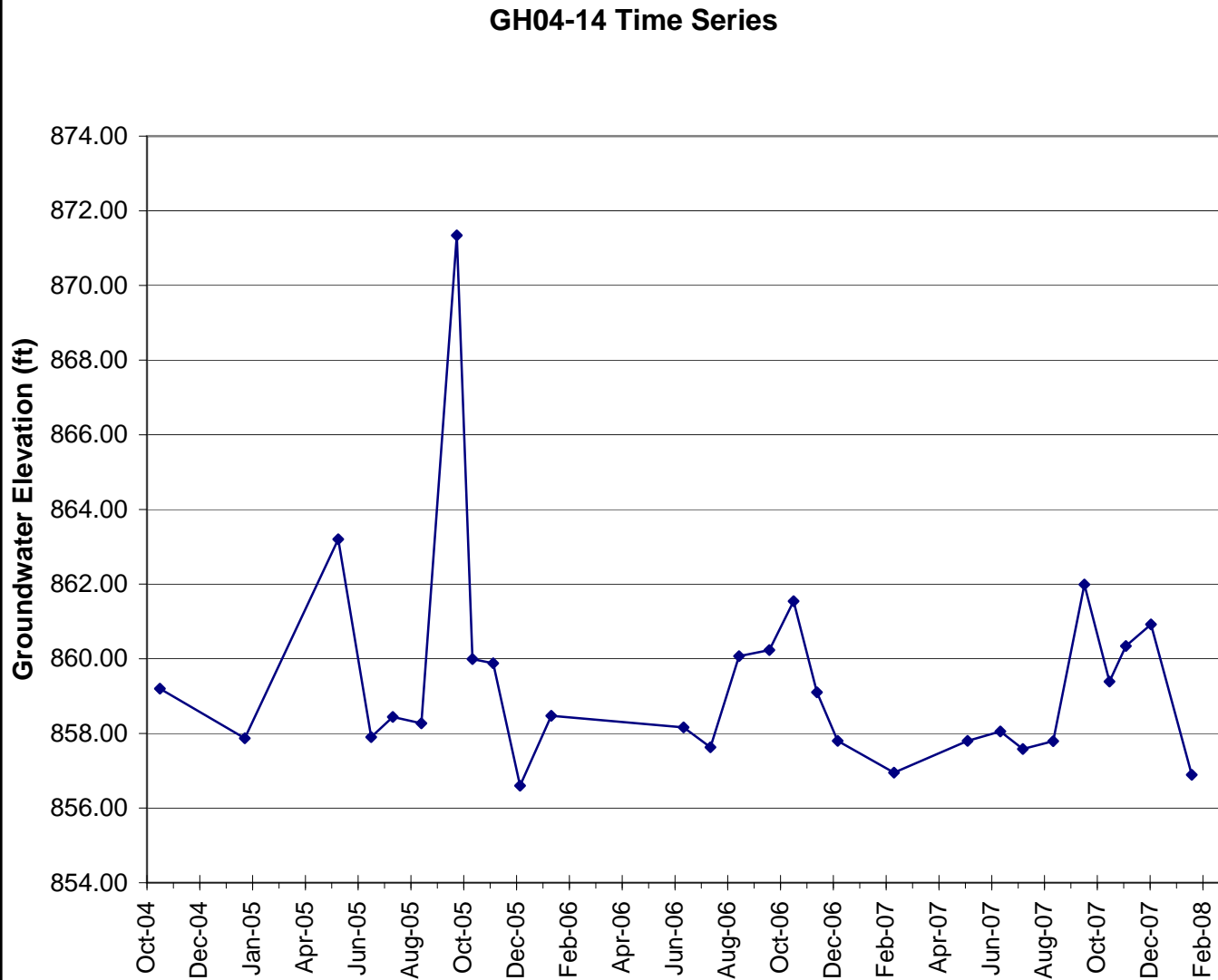
Pre-permitting
Environmental/Socioeconomic
Data Report Series

Report Series D:
Groundwater Hydrology

Section 2
Monthly Groundwater Elevations
Piezometer GH04-14

Legend

—●— GH04-14 (28 Data Points)



Project: 7126	Date: June 16, 2008
Version: 1	Author: WMC-LC



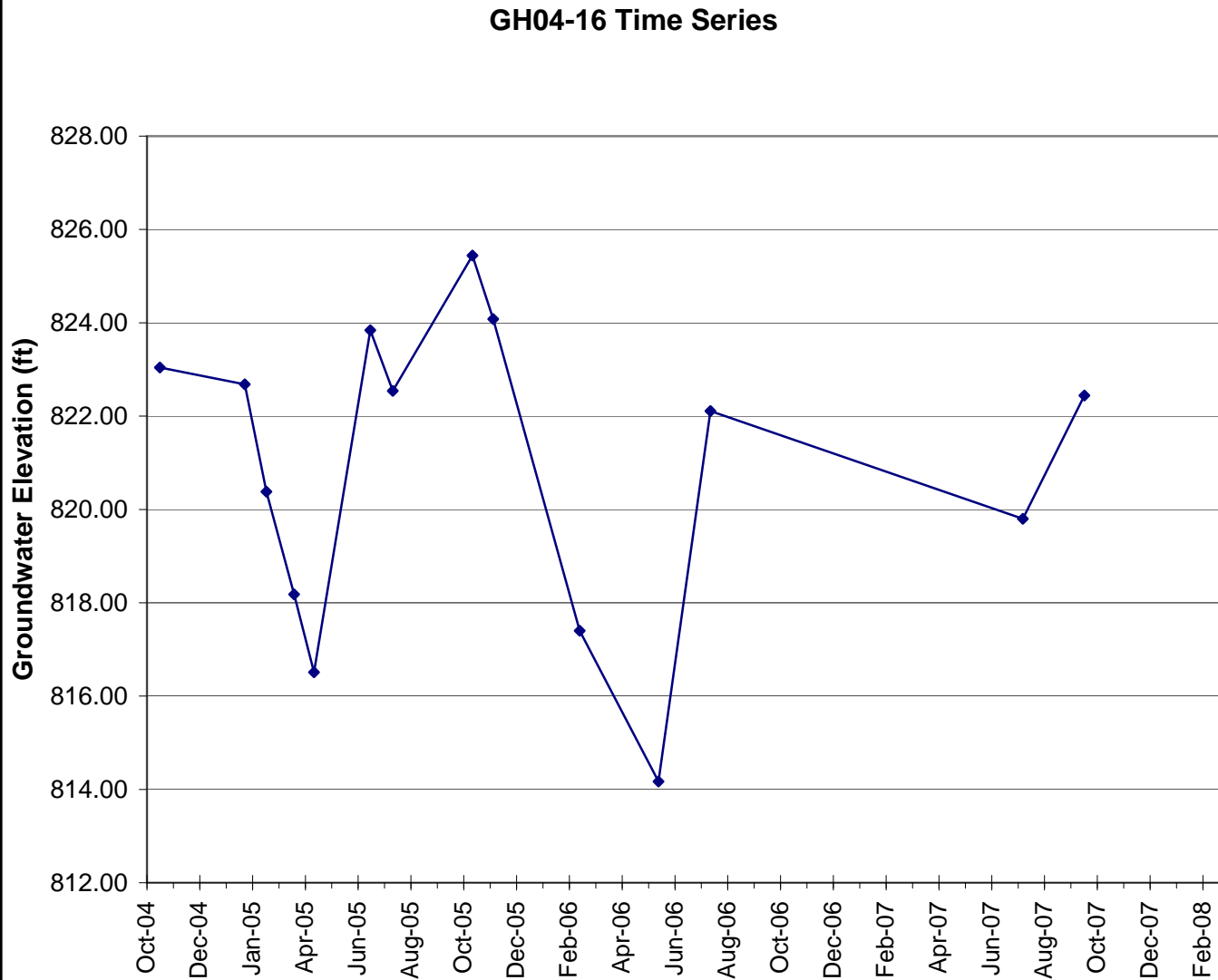
Pre-permitting
Environmental/Socioeconomic
Data Report Series

Report Series D:
Groundwater Hydrology

Section 2
Monthly Groundwater Elevations
Piezometer GH04-16

Legend

◆ GH04-16 (14 Data Points)



Project: 7126

Date: June 16, 2008

Version: 1

Author: WMC-LC



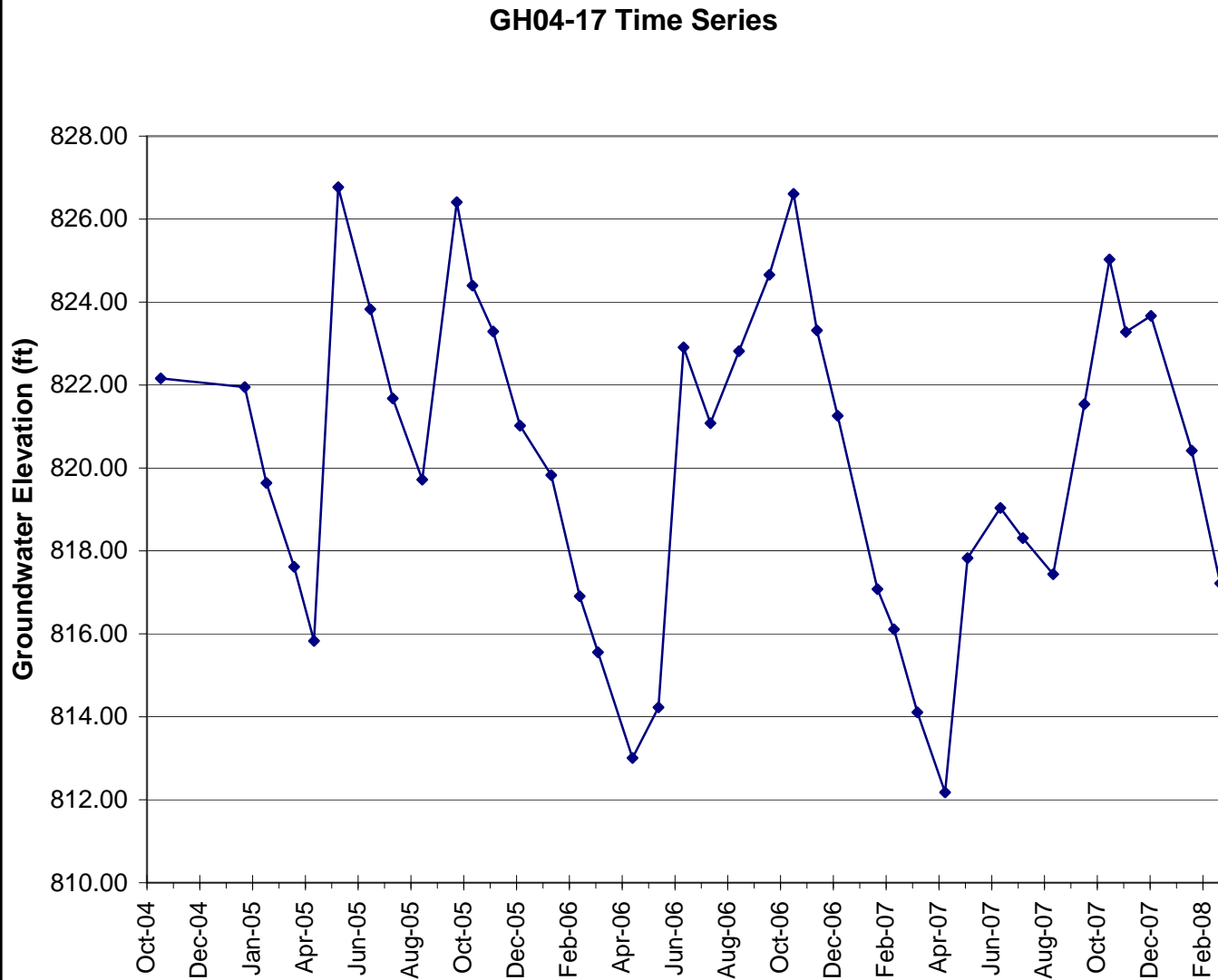
Pre-permitting
Environmental/Socioeconomic
Data Report Series

Report Series D:
Groundwater Hydrology

Section 2
Monthly Groundwater Elevations
Piezometer GH04-17

Legend

◆ GH04-17 (39 Data Points)



Project: 7126

Date: June 16, 2008

Version: 1

Author: WMC-LC



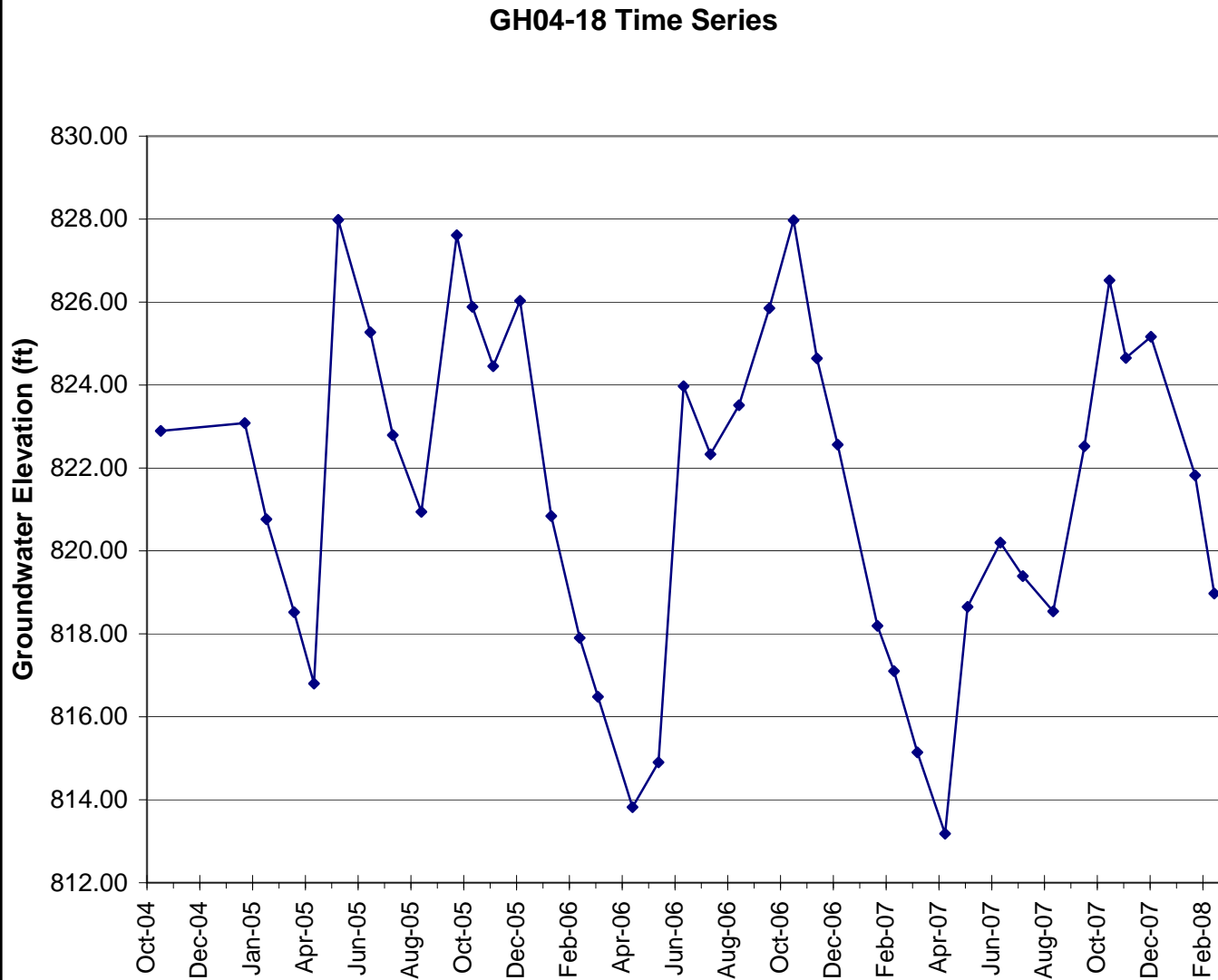
Pre-permitting
Environmental/Socioeconomic
Data Report Series

Report Series D:
Groundwater Hydrology

Section 2
Monthly Groundwater Elevations
Piezometer GH04-18

Legend

◆ GH04-18 (39 Data Points)



Project: 7126

Date: June 16, 2008

Version: 1

Author: WMC-LC



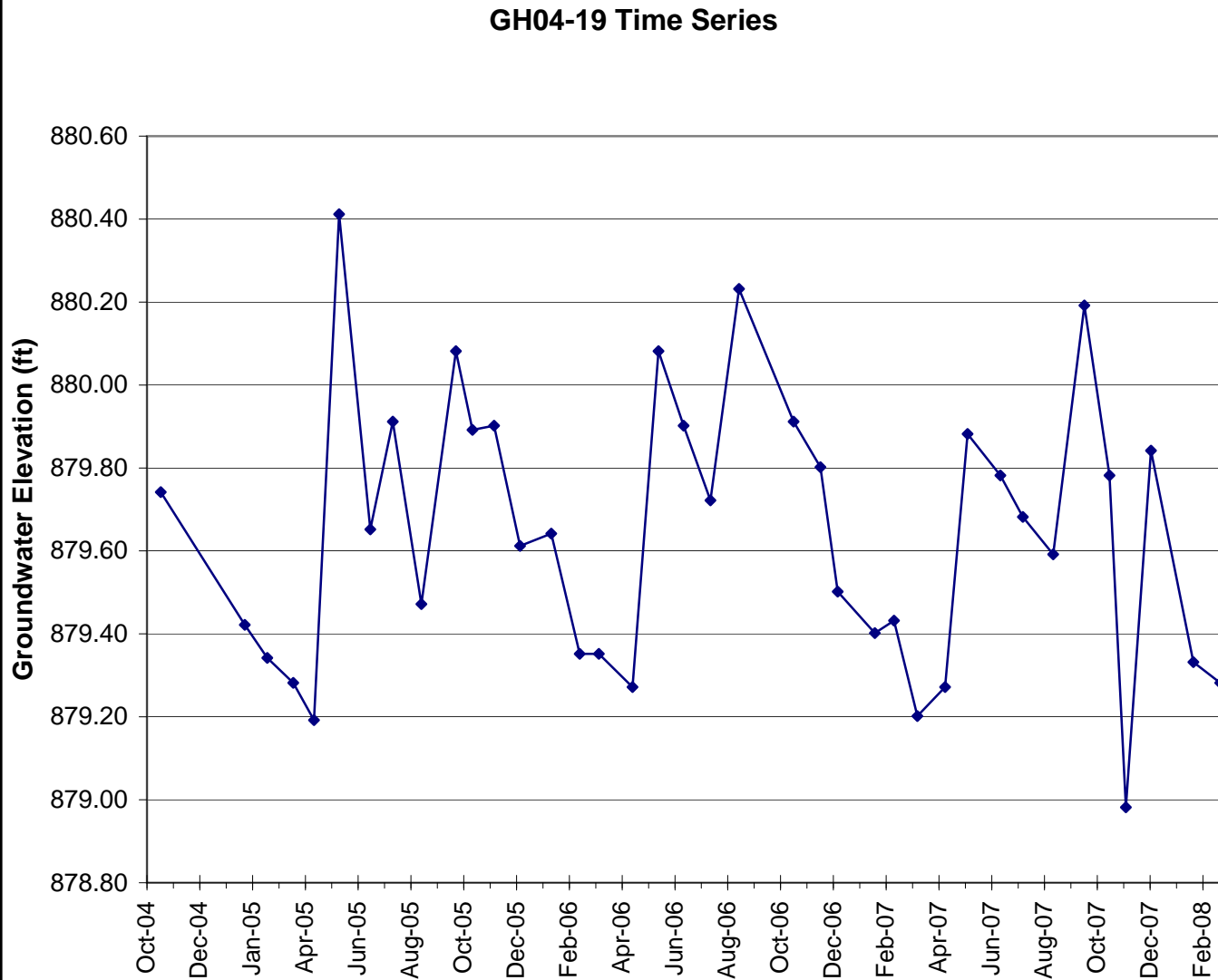
Pre-permitting
Environmental/Socioeconomic
Data Report Series

Report Series D:
Groundwater Hydrology

Section 2
Monthly Groundwater Elevations
Piezometer GH04-19

Legend

◆ GH04-19 (38 Data Points)



Project: 7126

Date: June 16, 2008

Version: 1

Author: WMC-LC



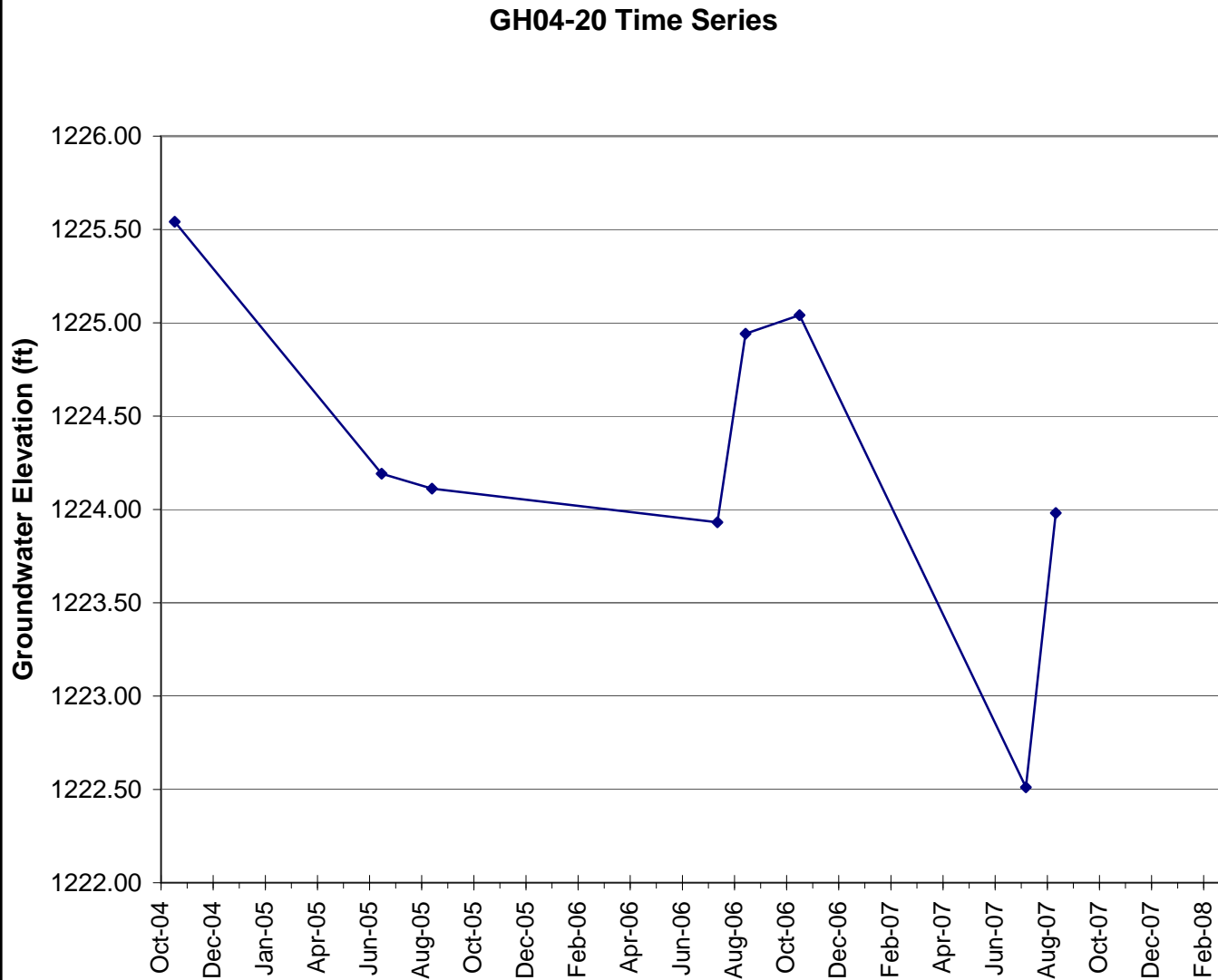
Pre-permitting
Environmental/Socioeconomic
Data Report Series

Report Series D:
Groundwater Hydrology

Section 2
Monthly Groundwater Elevations
Piezometer GH04-20

Legend

◆ GH04-20 (8 Data Points)



Project: 7126

Date: June 16, 2008

Version: 1

Author: WMC-LC



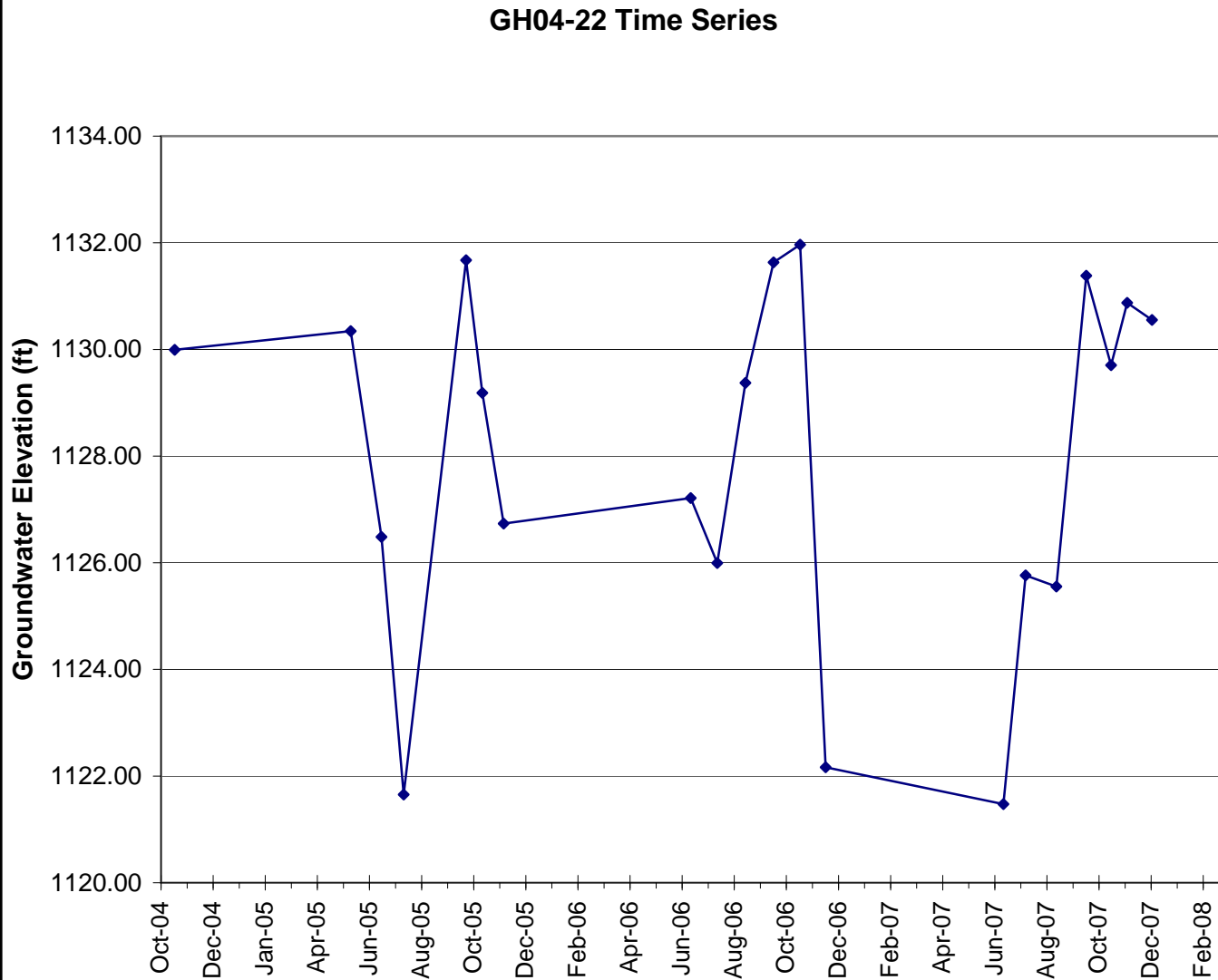
Pre-permitting
Environmental/Socioeconomic
Data Report Series

Report Series D:
Groundwater Hydrology

Section 2
Monthly Groundwater Elevations
Piezometer GH04-22

Legend

◆ GH04-22 (20 Data Points)



Project: 7126

Date: June 16, 2008

Version: 1

Author: WMC-LC



Pre-permitting
Environmental/Socioeconomic
Data Report Series

Report Series D:
Groundwater Hydrology

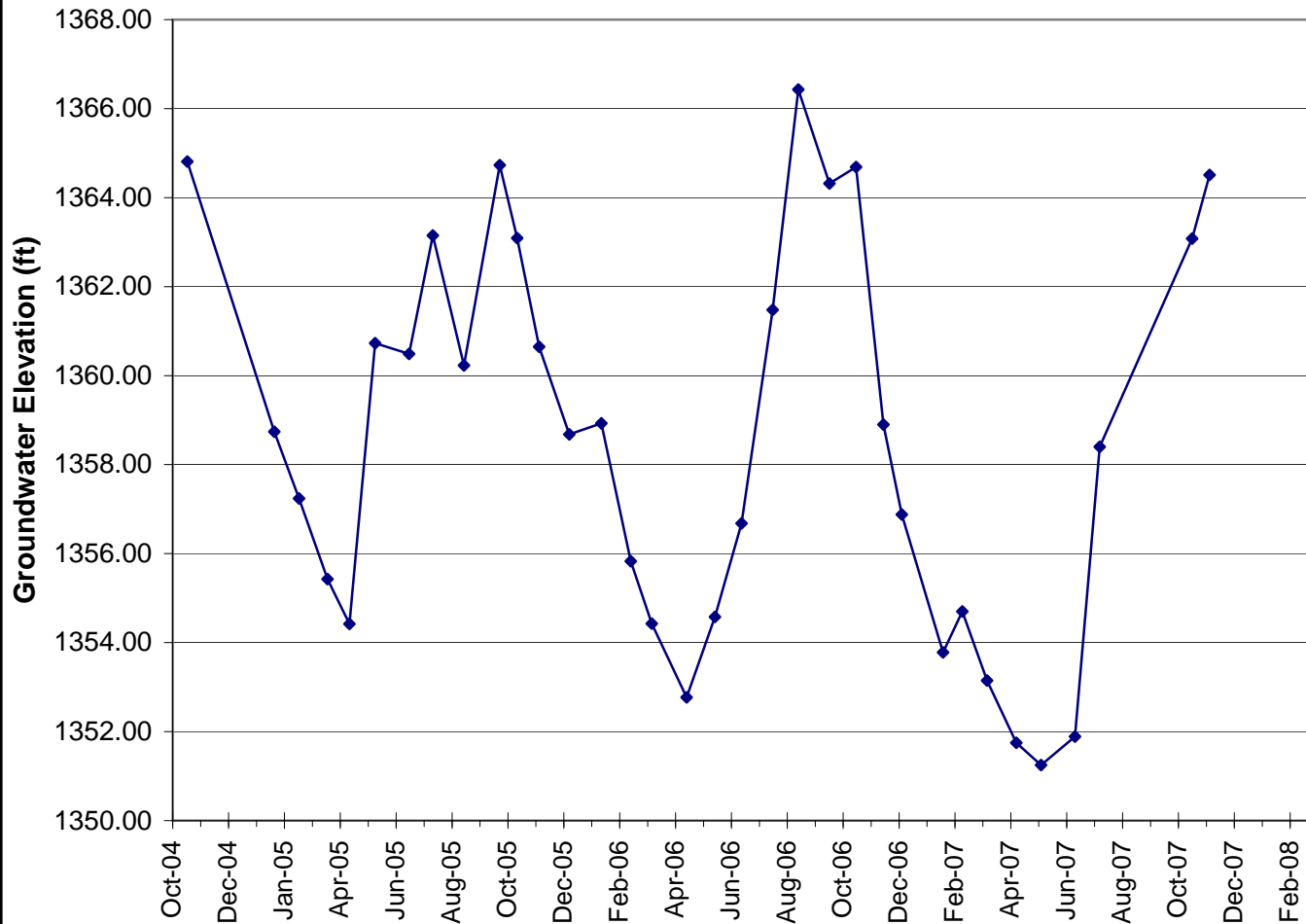
Section 2
Monthly Groundwater Elevations
Piezometer GH04-23

Legend

◆ GH04-23 (34 Data Points)



GH04-23 Time Series





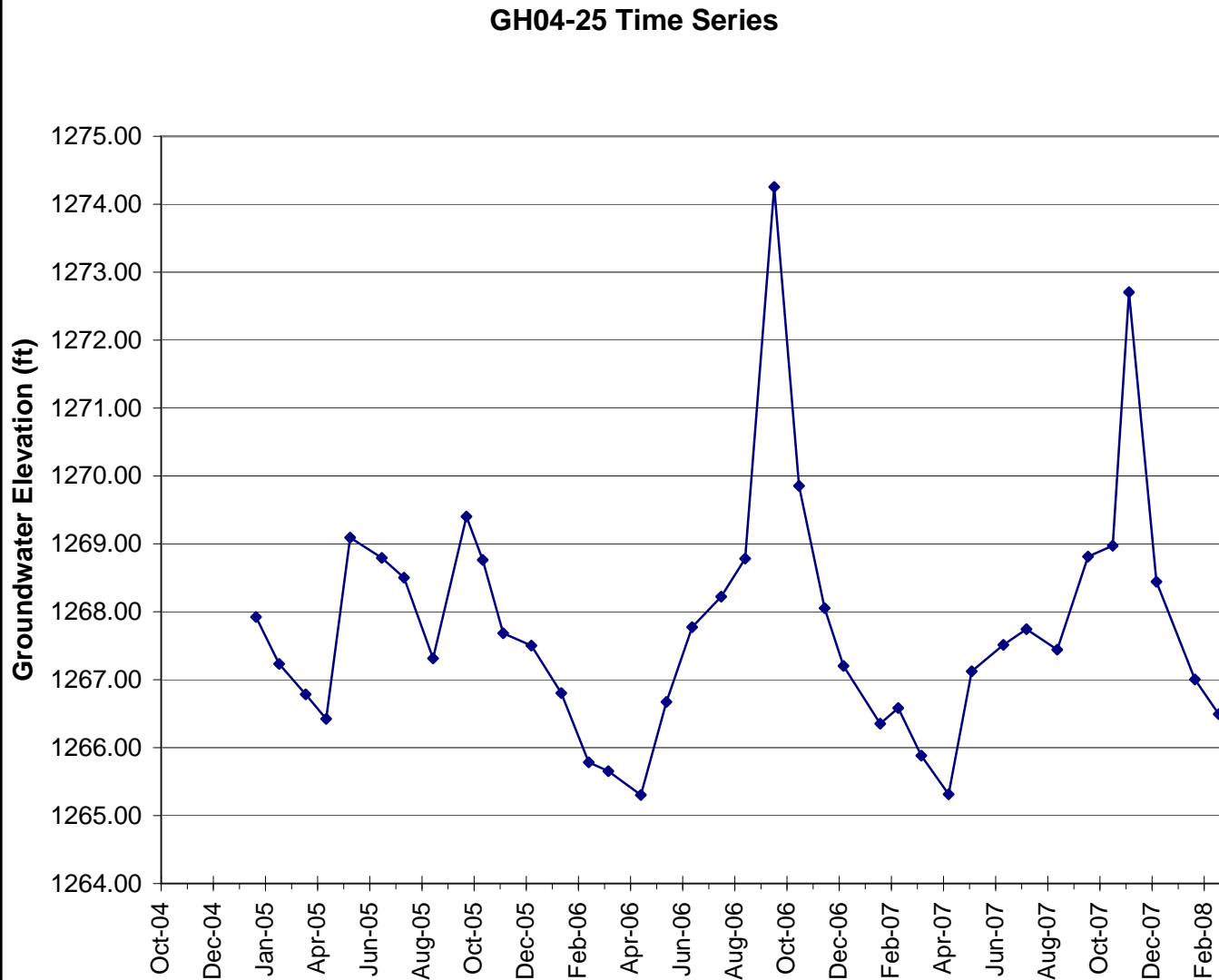
Pre-permitting
Environmental/Socioeconomic
Data Report Series

Report Series D:
Groundwater Hydrology

Section 2
Monthly Groundwater Elevations
Piezometer GH04-25

Legend

◆ GH04-25 (38 Data Points)



Project: 7126	Date: June 16, 2008
Version: 1	Author: WMC-LC



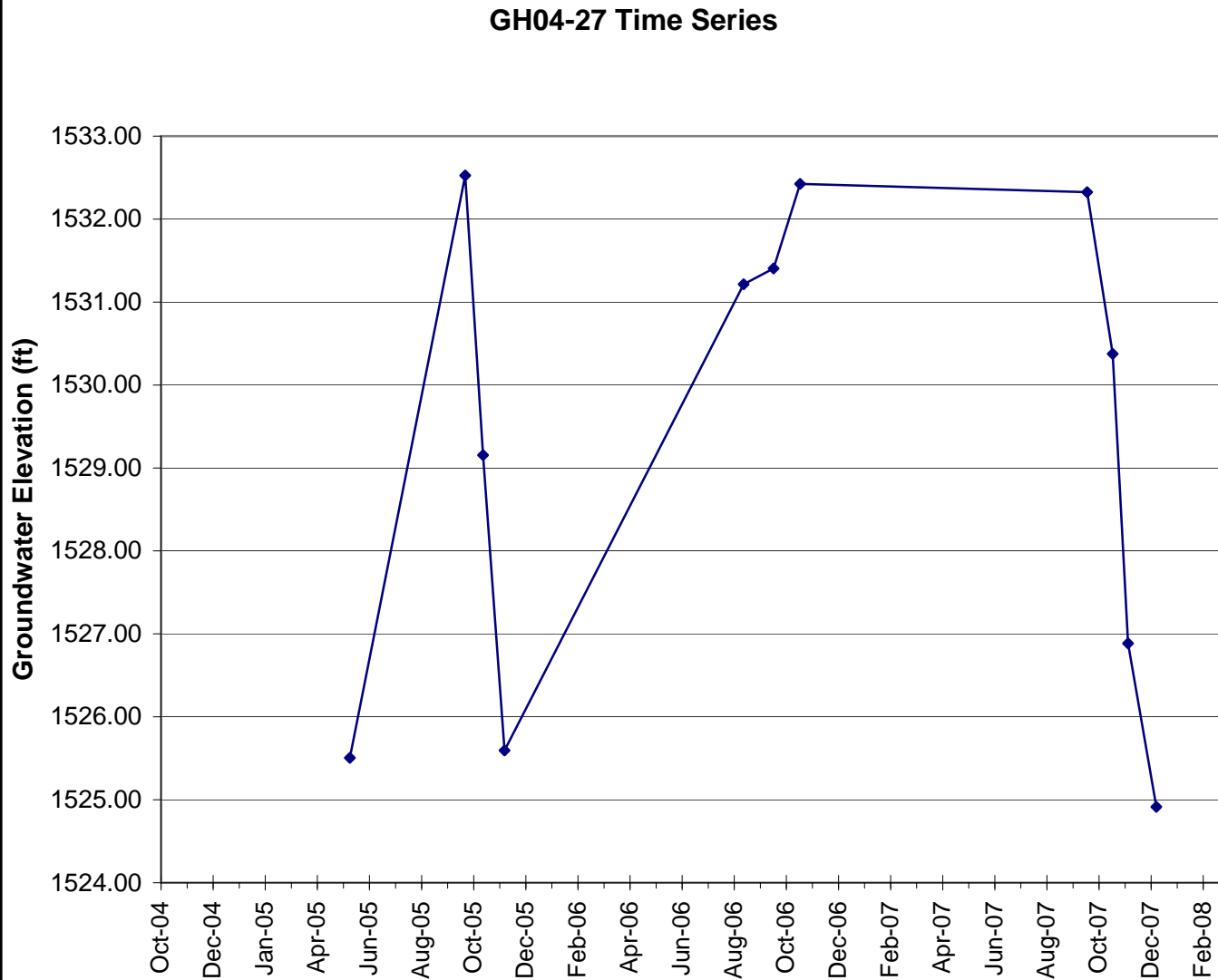
Pre-permitting
Environmental/Socioeconomic
Data Report Series

Report Series D:
Groundwater Hydrology

Section 2
Monthly Groundwater Elevations
Piezometer GH04-27

Legend

◆ GH04-27 (11 Data Points)



Project: 7126	Date: June 16, 2008
Version: 1	Author: WMC-LC



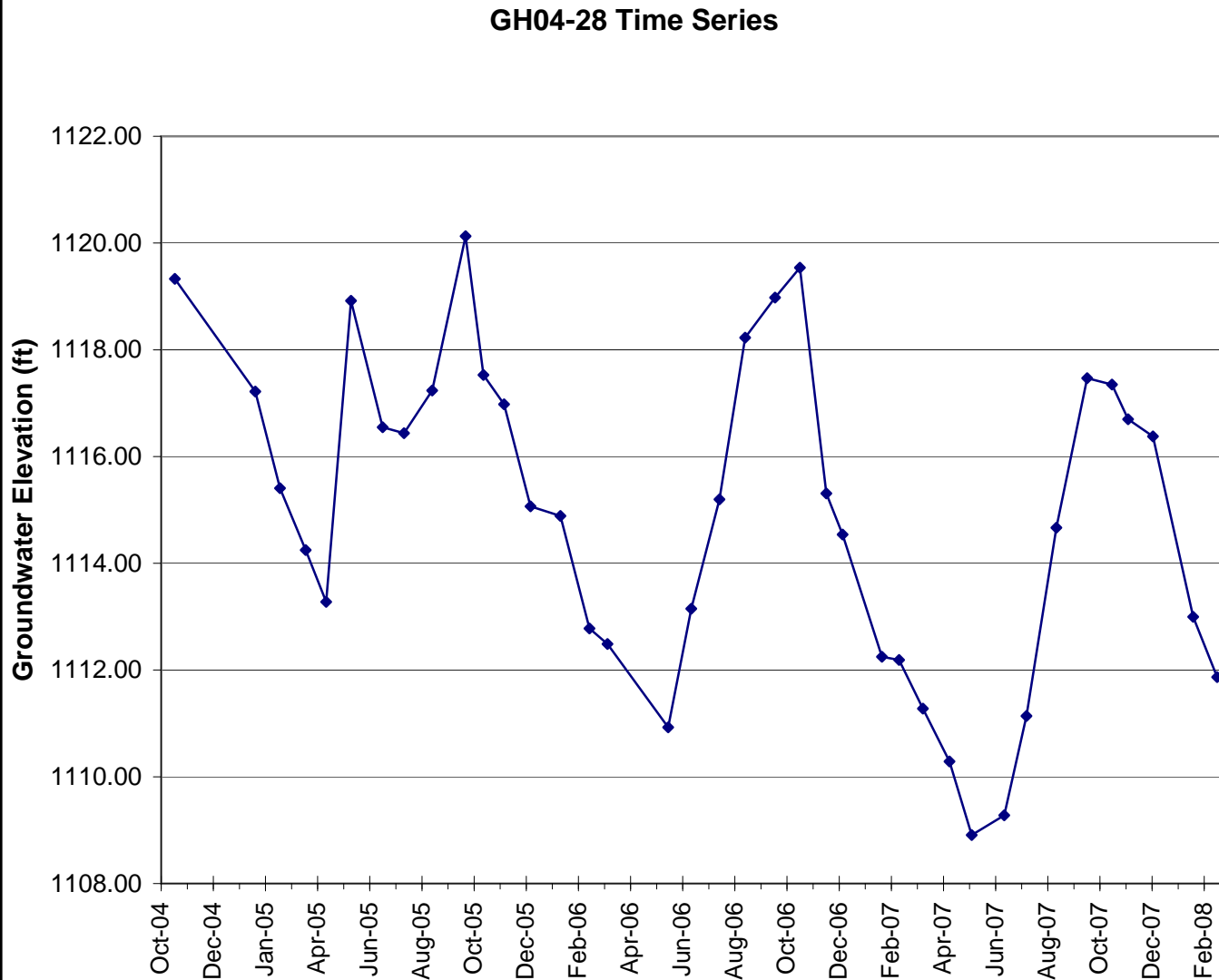
Pre-permitting
Environmental/Socioeconomic
Data Report Series

Report Series D:
Groundwater Hydrology

Section 2
Monthly Groundwater Elevations
Piezometer GH04-28

Legend

◆ GH04-28 (38 Data Points)



Project: 7126	Date: June 16, 2008
Version: 1	Author: WMC-LC



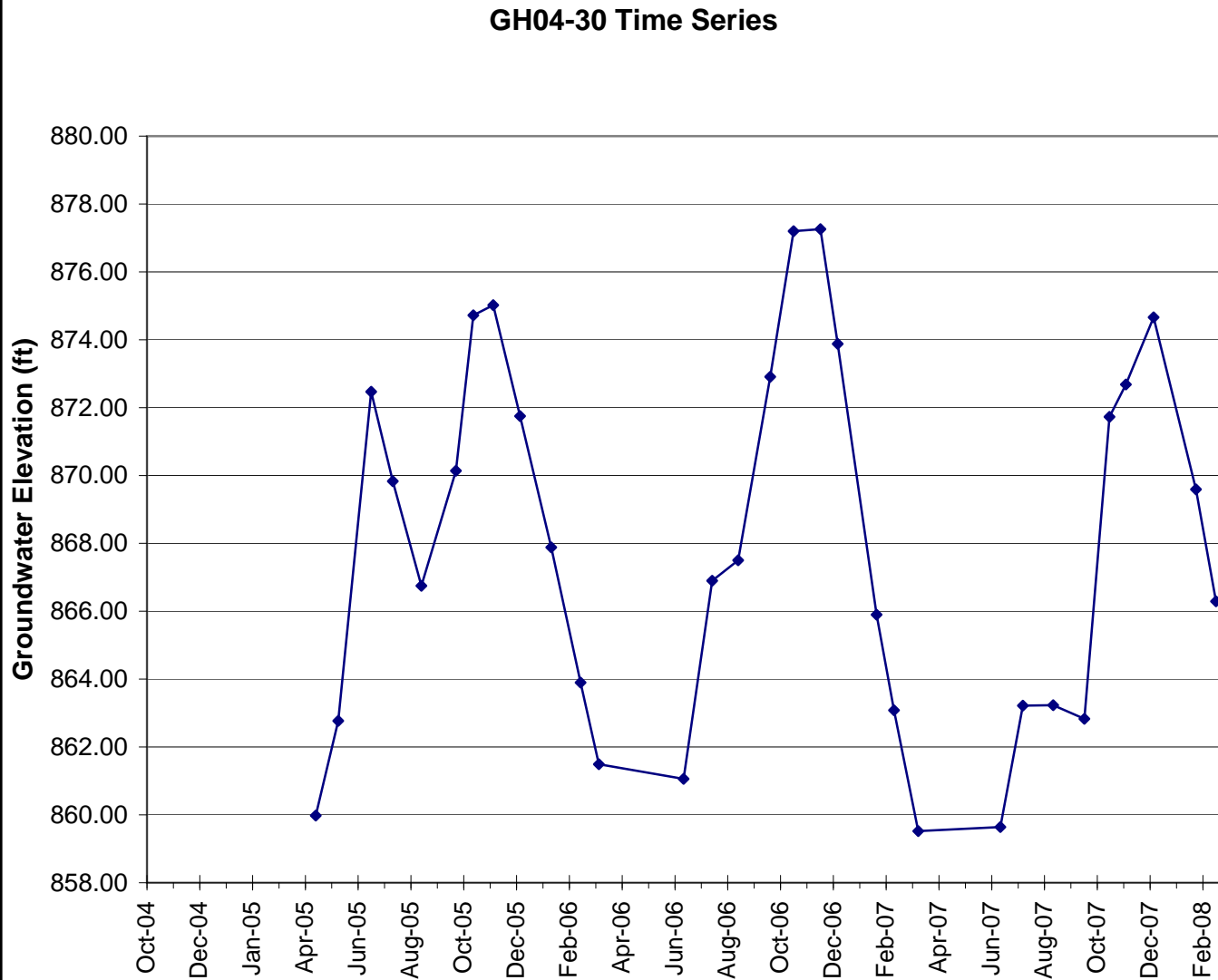
Pre-permitting
Environmental/Socioeconomic
Data Report Series

Report Series D:
Groundwater Hydrology

Section 2
Monthly Groundwater Elevations
Piezometer GH04-30

Legend

◆ GH04-30 (31 Data Points)





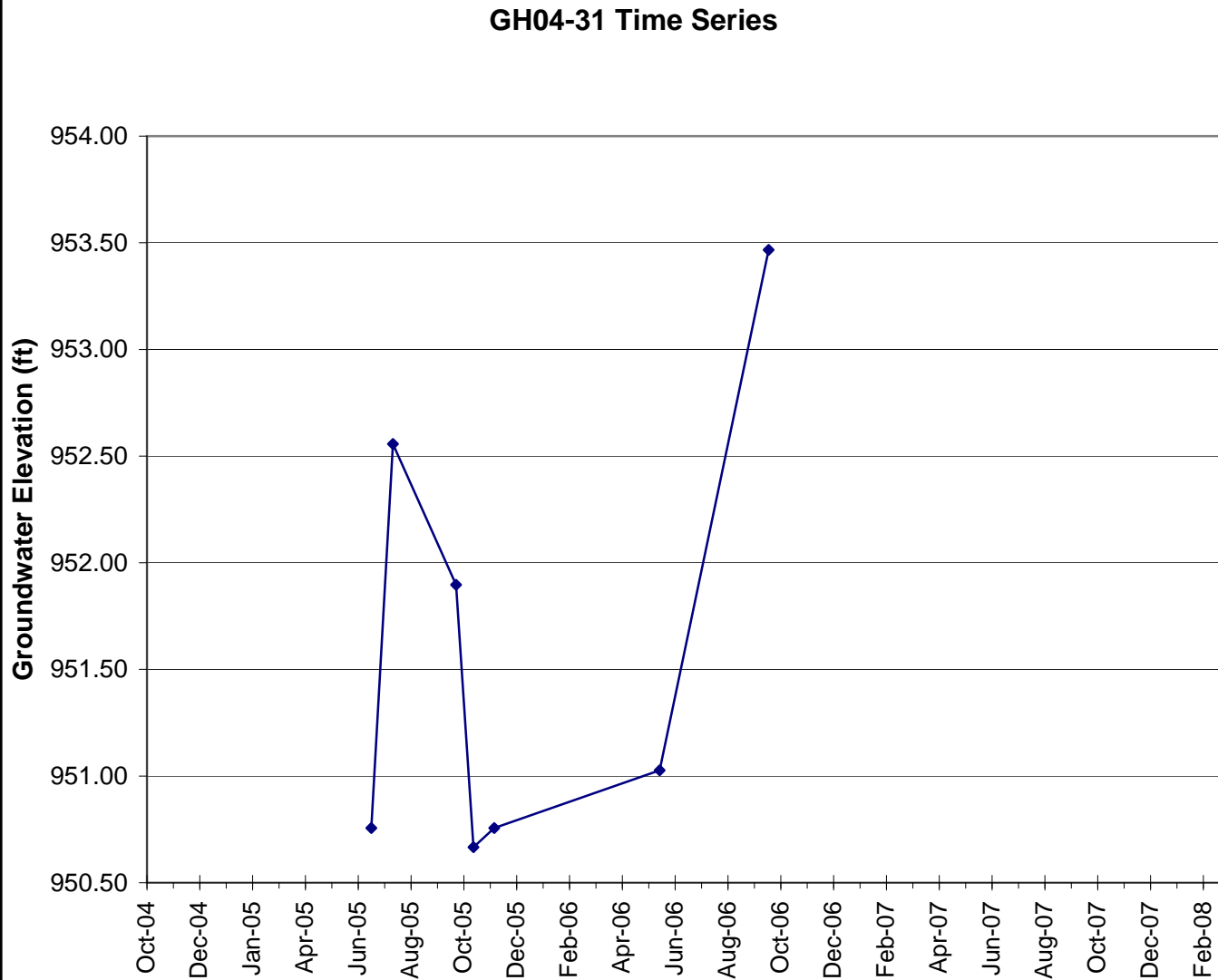
Pre-permitting
Environmental/Socioeconomic
Data Report Series

Report Series D:
Groundwater Hydrology

Section 2
Monthly Groundwater Elevations
Piezometer GH04-31

Legend

◆ GH04-31 (7 Data Points)



Project: 7126	Date: June 16, 2008
Version: 1	Author: WMC-LC



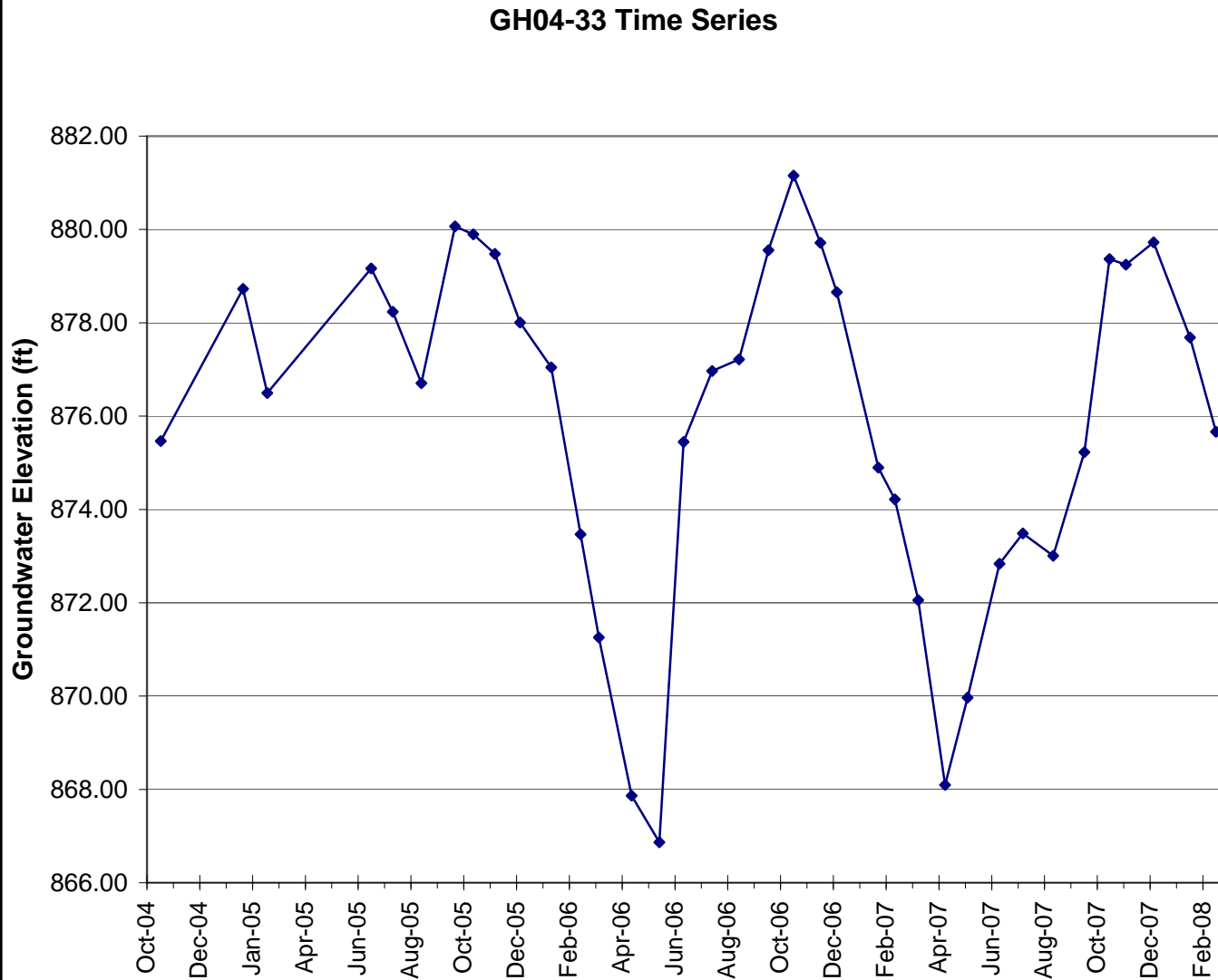
Pre-permitting
Environmental/Socioeconomic
Data Report Series

Report Series D:
Groundwater Hydrology

Section 2
Monthly Groundwater Elevations
Piezometer GH04-33

Legend

◆ GH04-33 (36 Data Points)



Project: 7126	Date: June 16, 2008
Version: 1	Author: WMC-LC



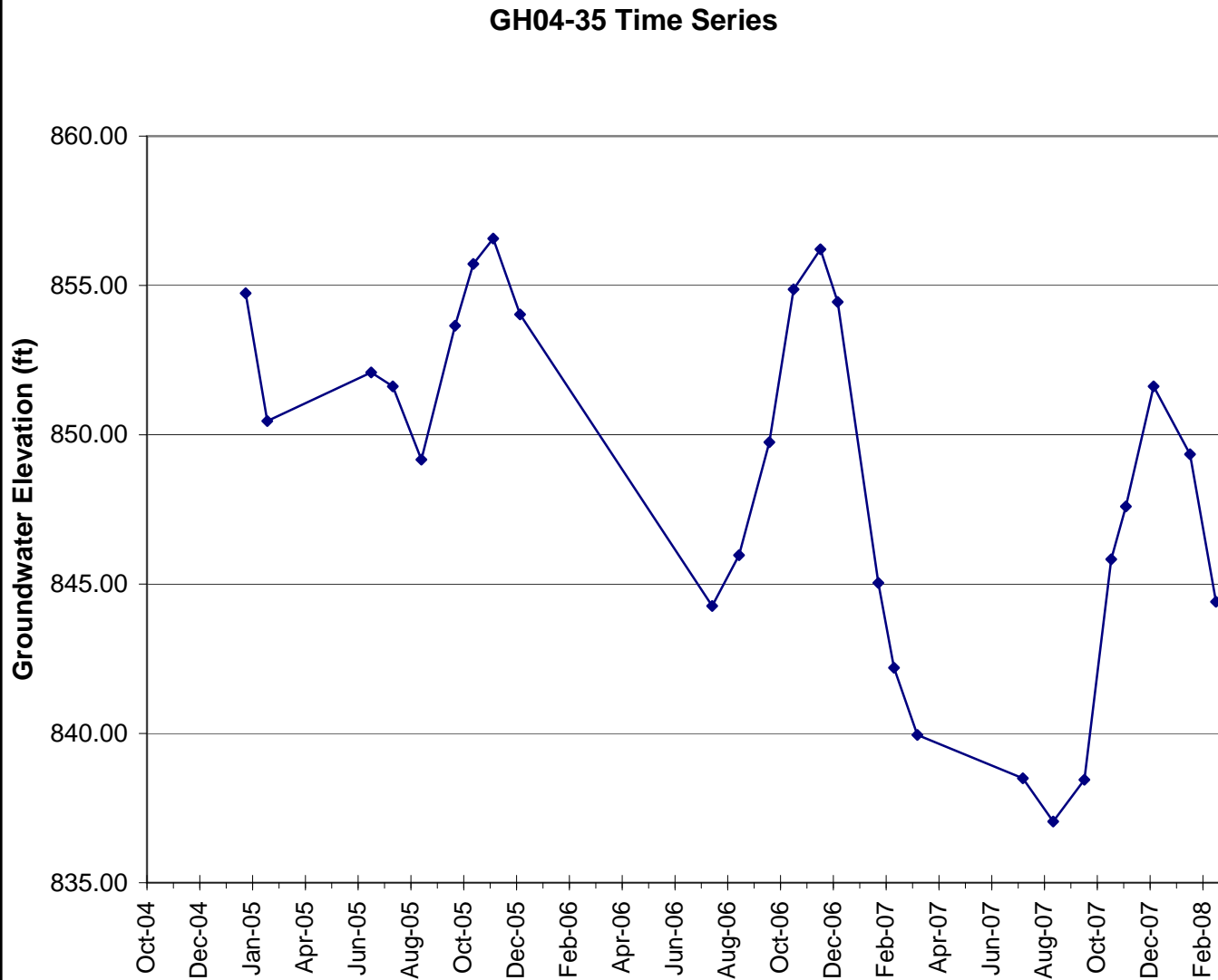
Pre-permitting
Environmental/Socioeconomic
Data Report Series

Report Series D:
Groundwater Hydrology

Section 2
Monthly Groundwater Elevations
Piezometer GH04-35

Legend

◆ GH04-35 (26 Data Points)



Project: 7126	Date: June 16, 2008
Version: 1	Author: WMC-LC



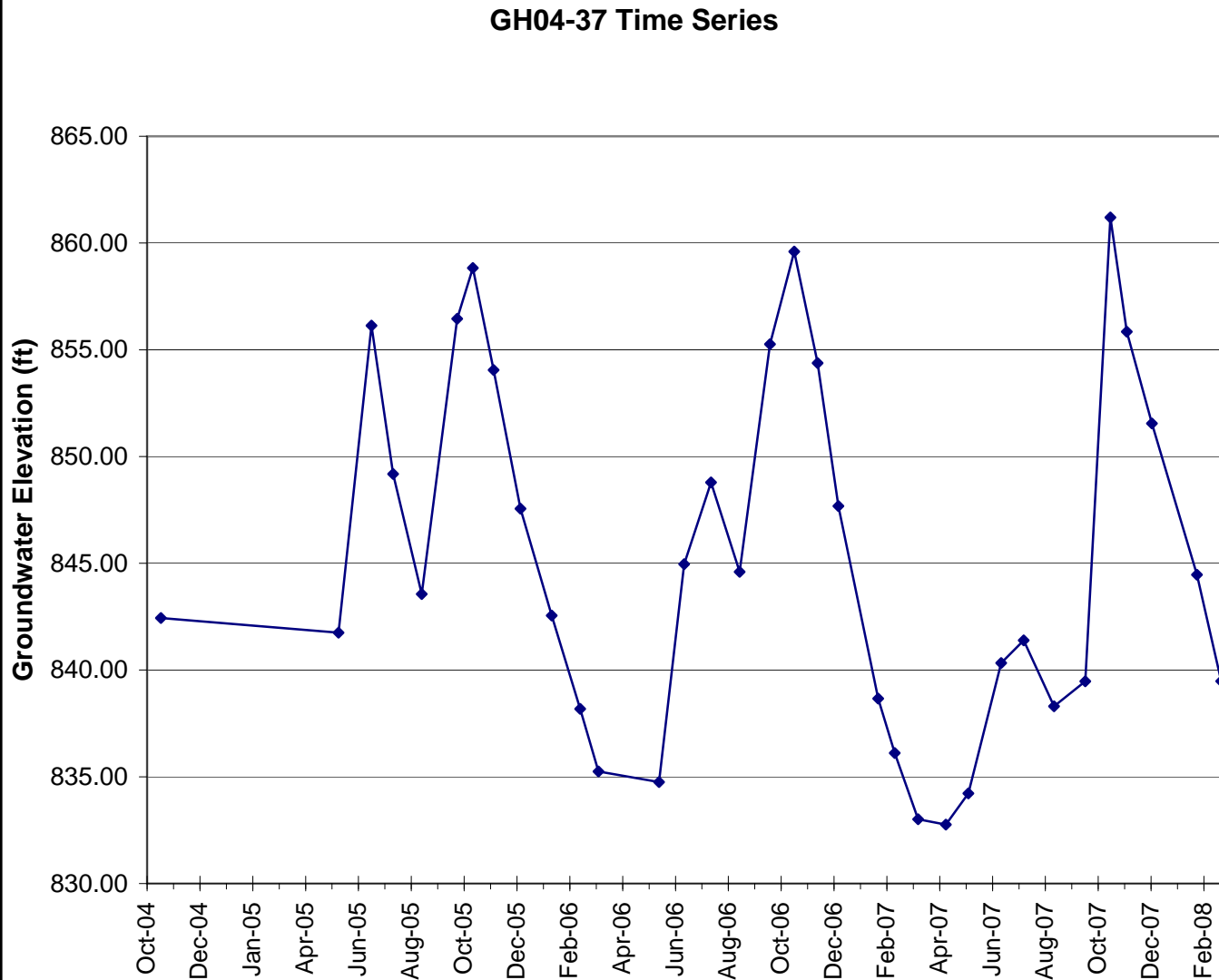
Pre-permitting
Environmental/Socioeconomic
Data Report Series

Report Series D:
Groundwater Hydrology

Section 2
Monthly Groundwater Elevations
Piezometer GH04-37

Legend

◆ GH04-37 (34 Data Points)



Project: 7126	Date: June 16, 2008
Version: 1	Author: WMC-LC



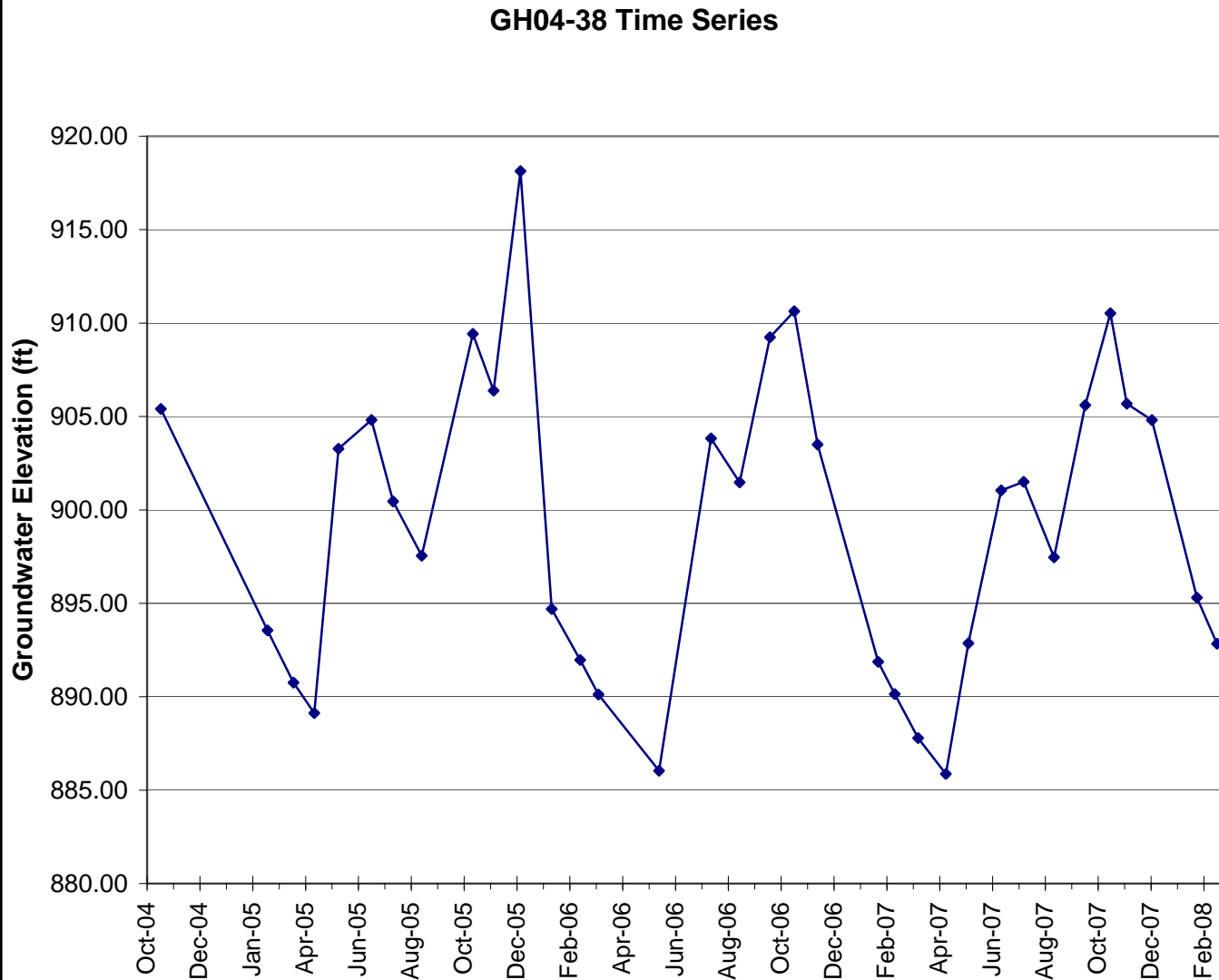
Pre-permitting
Environmental/Socioeconomic
Data Report Series

Report Series D:
Groundwater Hydrology

Section 2
Monthly Groundwater Elevations
Piezometer GH04-38

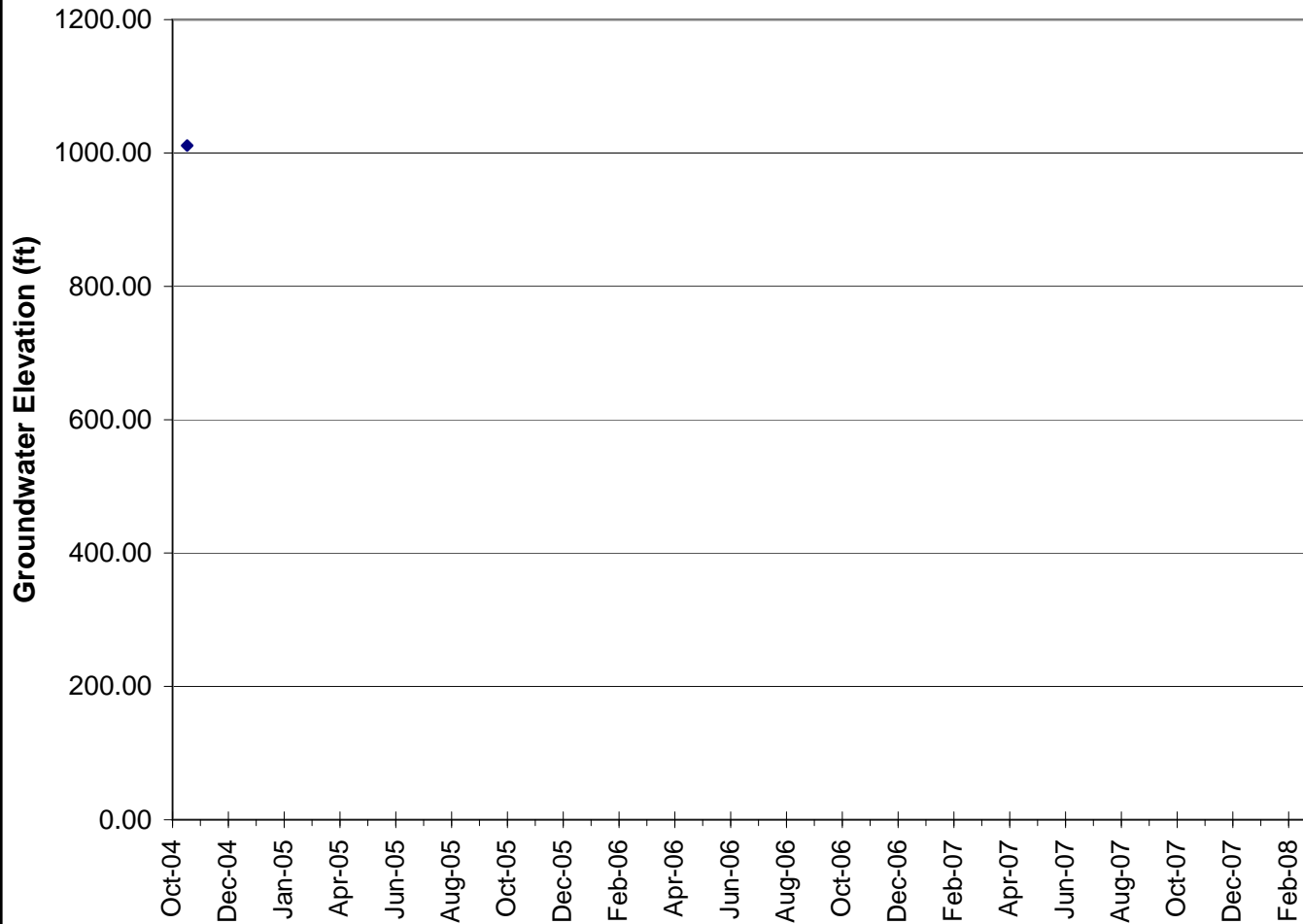
Legend

◆ GH04-38 (34 Data Points)



Project: 7126	Date: June 16, 2008
Version: 1	Author: WMC-LC

GH04-42 Time Series



Pre-permitting
Environmental/Socioeconomic
Data Report Series

Report Series D:
Groundwater Hydrology

Section 2
Monthly Groundwater Elevations
Piezometer GH04-42

Legend

—◆— GH04-42 (1 Data Point)



Project: 7126

Date: June 16, 2008

Version: 1

Author: WMC-LC



Pre-permitting
Environmental/Socioeconomic
Data Report Series

Report Series D:
Groundwater Hydrology

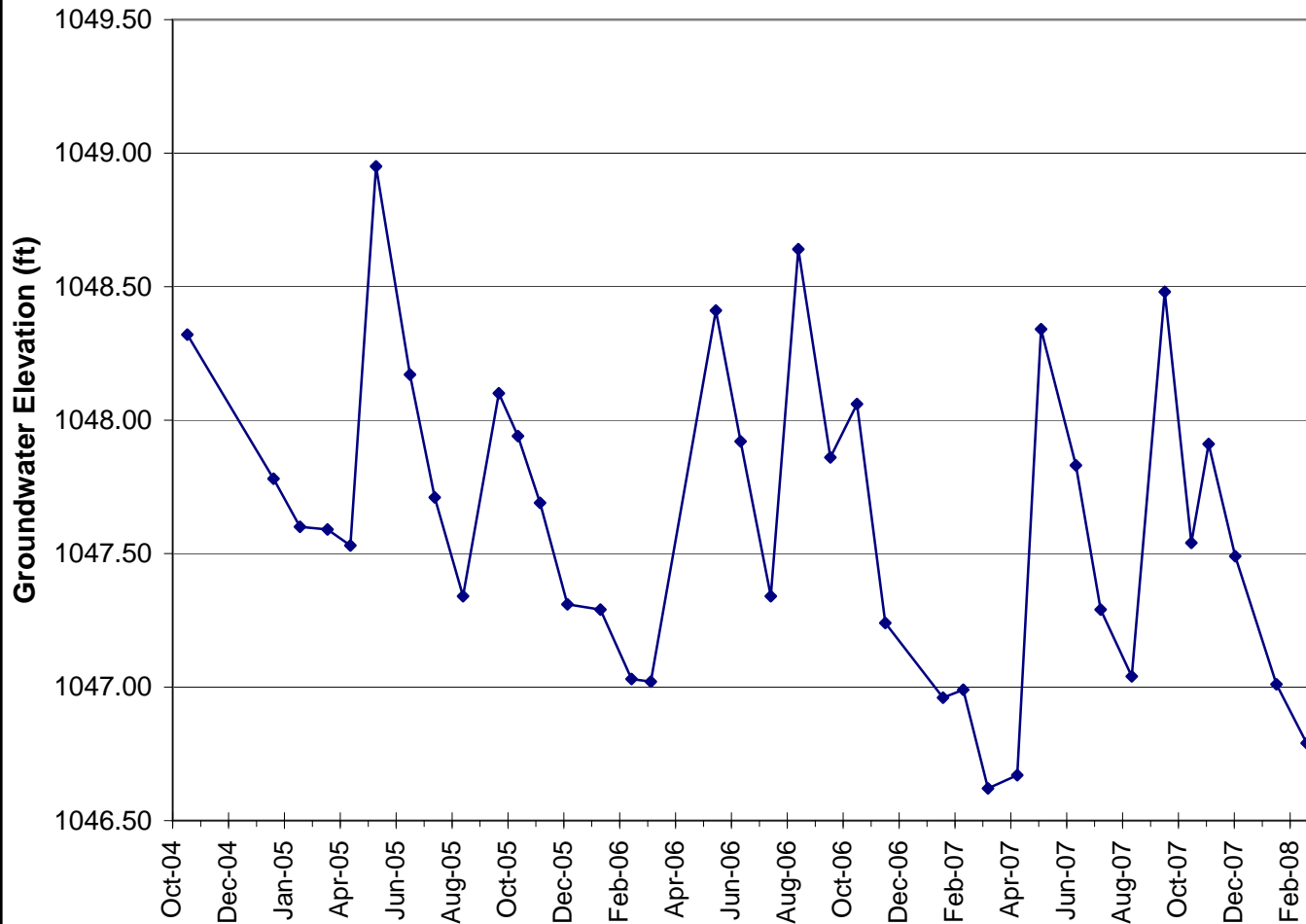
Section 2
Monthly Groundwater Elevations
Piezometer GH04-43

Legend

◆ GH04-43 (37 Data Points)



GH04-43 Time Series





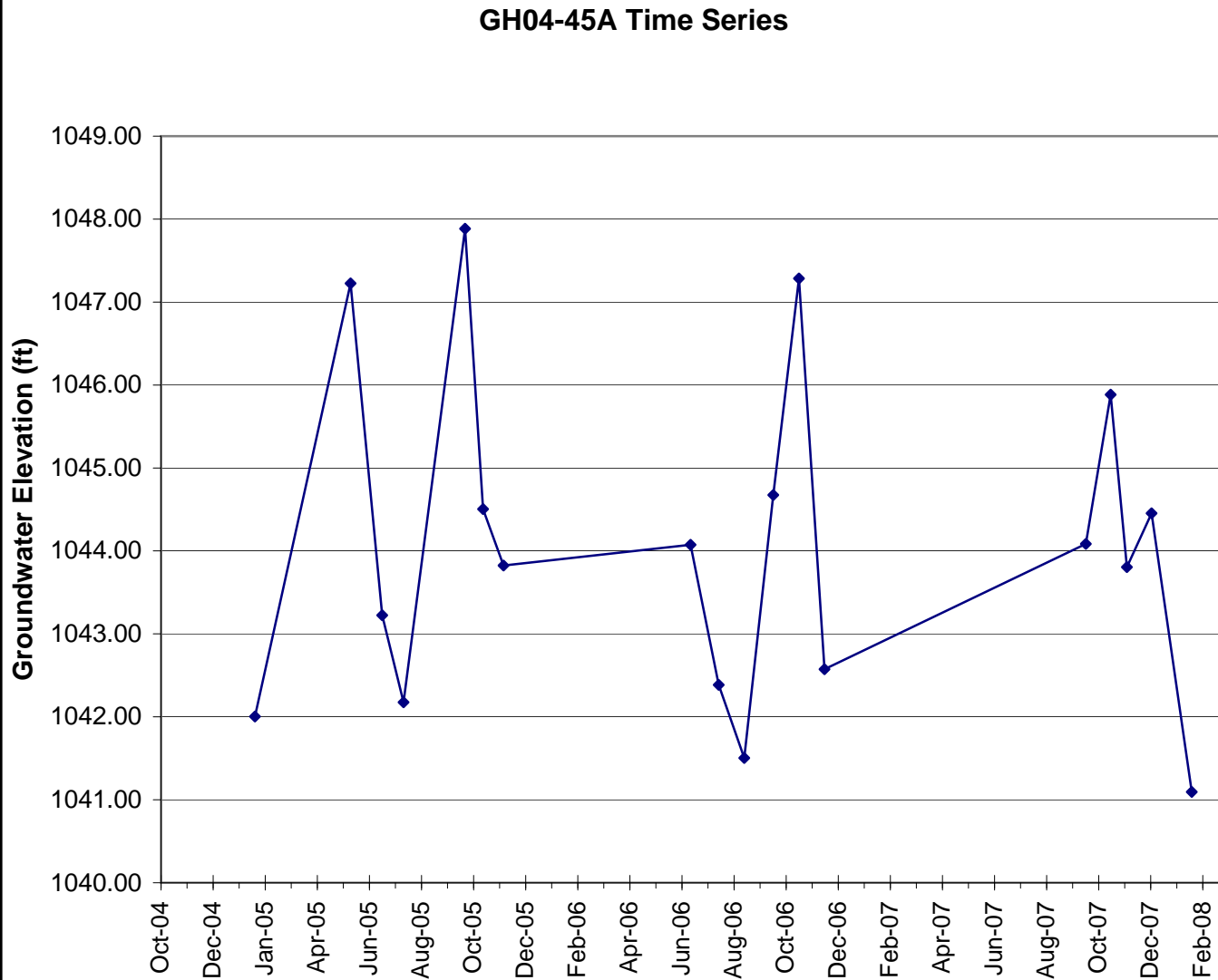
Pre-permitting
Environmental/Socioeconomic
Data Report Series

Report Series D:
Groundwater Hydrology

Section 2
Monthly Groundwater Elevations
Piezometer GH04-45A

Legend

—●— GH04-45A (18 Data Points)



Project: 7126

Date: June 16, 2008

Version: 1

Author: WMC-LC



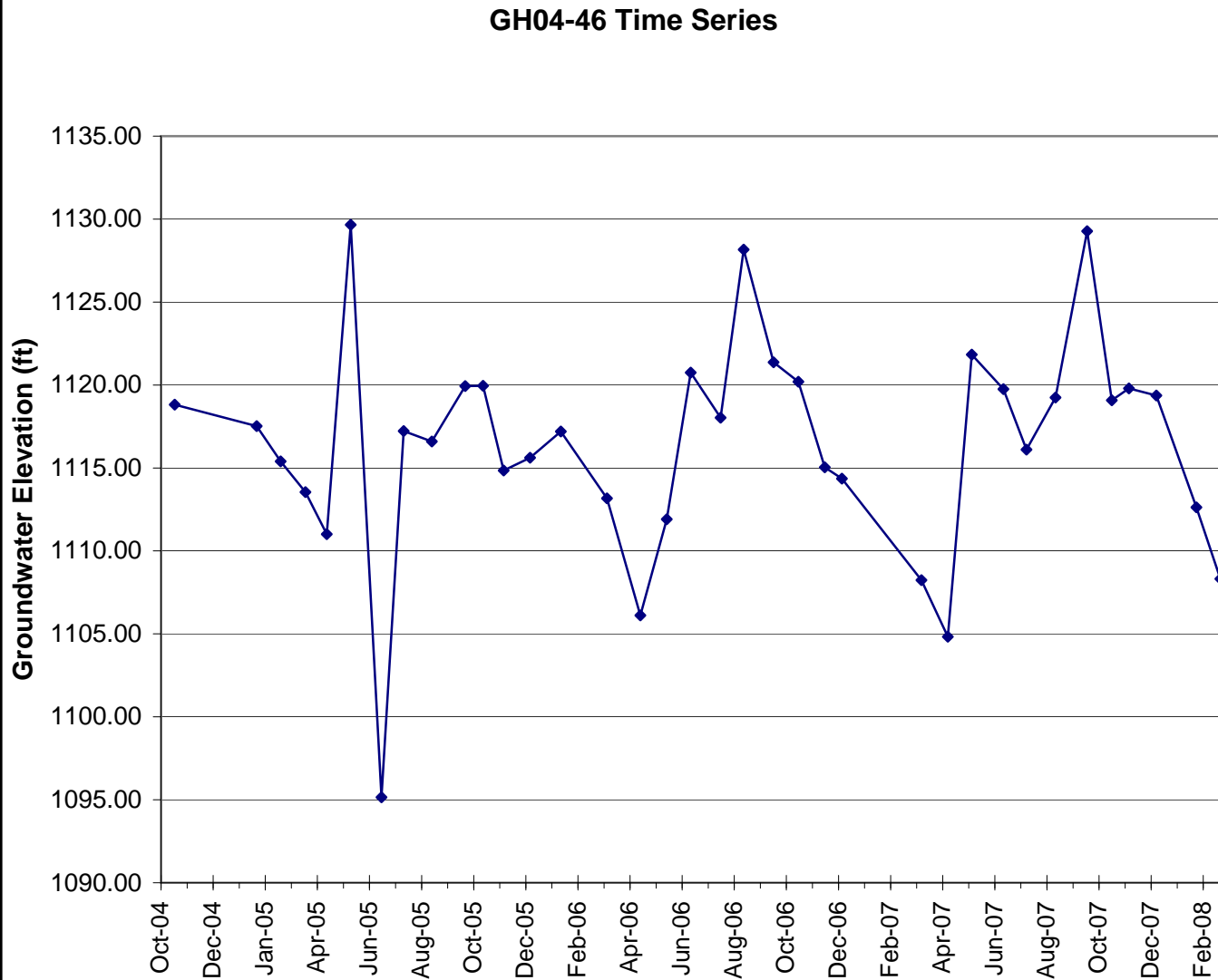
Pre-permitting
Environmental/Socioeconomic
Data Report Series

Report Series D:
Groundwater Hydrology

Section 2
Monthly Groundwater Elevations
Piezometer GH04-46

Legend

◆ GH04-46 (36 Data Points)



Project: 7126	Date: June 16, 2008
Version: 1	Author: WMC-LC



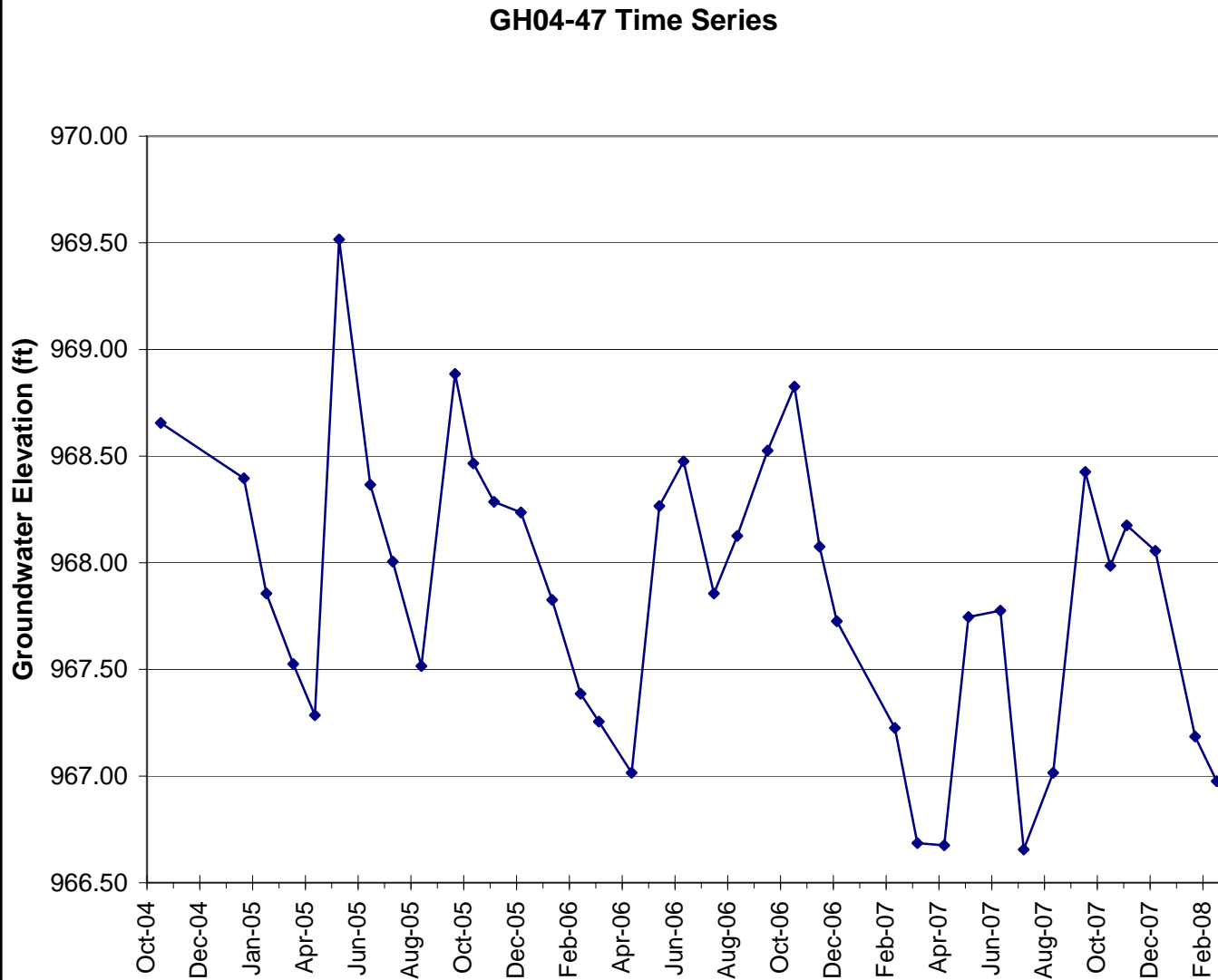
Pre-permitting
Environmental/Socioeconomic
Data Report Series

Report Series D:
Groundwater Hydrology

Section 2
Monthly Groundwater Elevations
Piezometer GH04-47

Legend

◆ GH04-47 (38 Data Points)





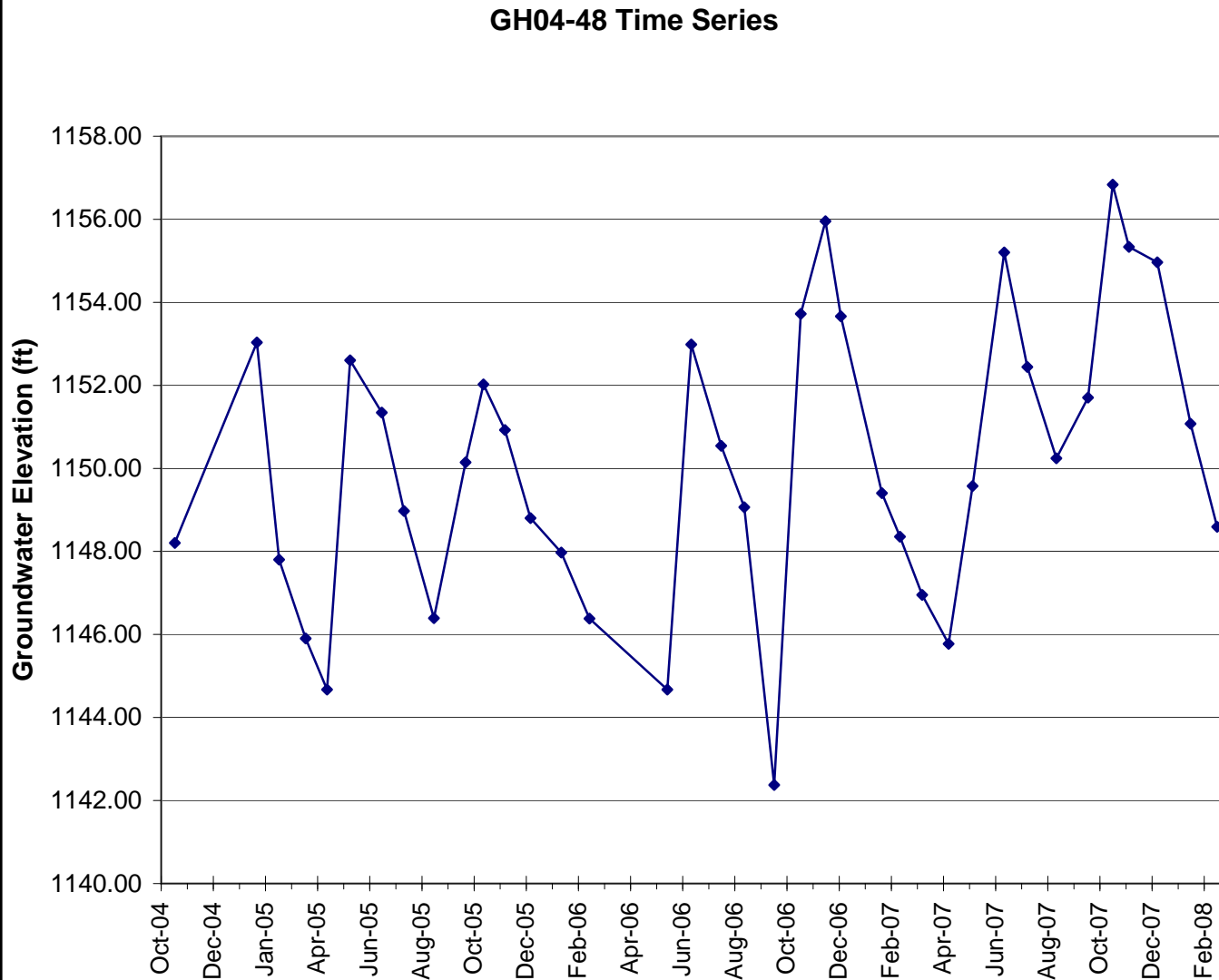
Pre-permitting
Environmental/Socioeconomic
Data Report Series

Report Series D:
Groundwater Hydrology

Section 2
Monthly Groundwater Elevations
Piezometer GH04-48

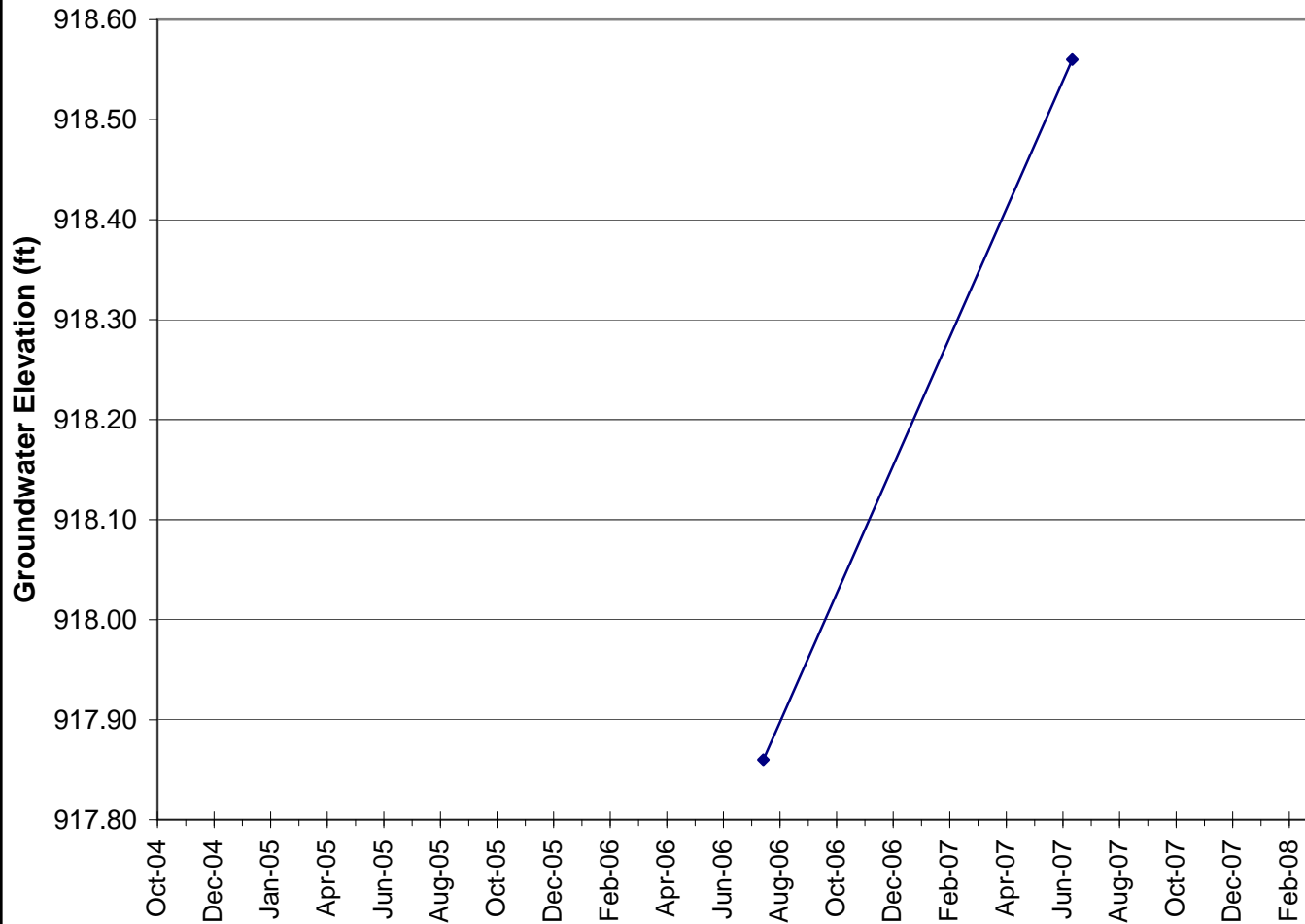
Legend

◆ GH04-48 (37 Data Points)



Project: 7126	Date: June 16, 2008
Version: 1	Author: WMC-LC

GH05-52 Time Series



Pre-permitting
Environmental/Socioeconomic
Data Report Series

Report Series D:
Groundwater Hydrology

Section 2
Monthly Groundwater Elevations
Piezometer GH05-52

Legend

◆ GH05-52 (2 Data Points)



Project: 7126

Date: June 16, 2008

Version: 1

Author: WMC-LC



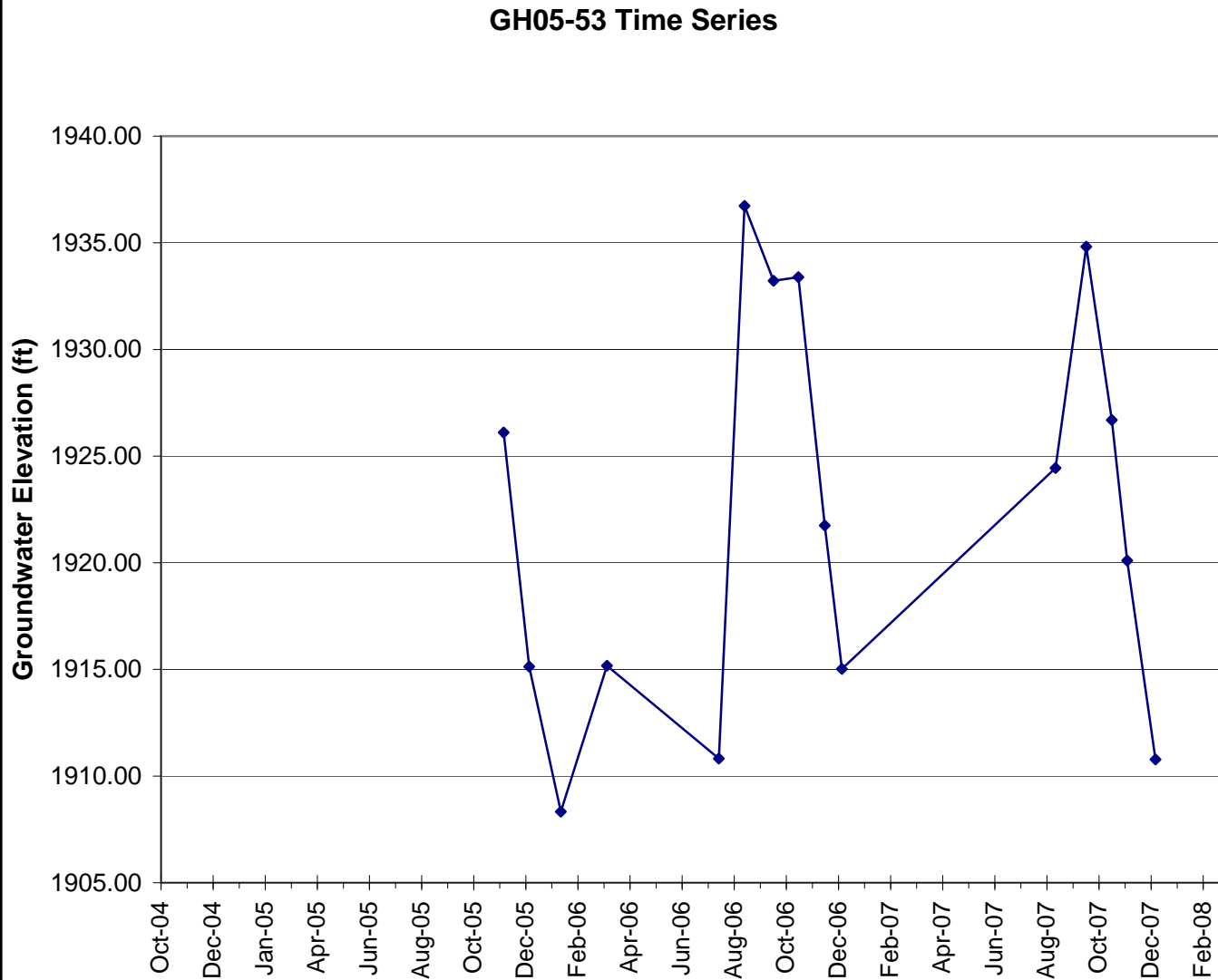
Pre-permitting
Environmental/Socioeconomic
Data Report Series

Report Series D:
Groundwater Hydrology

Section 2
Monthly Groundwater Elevations
Piezometer GH05-53

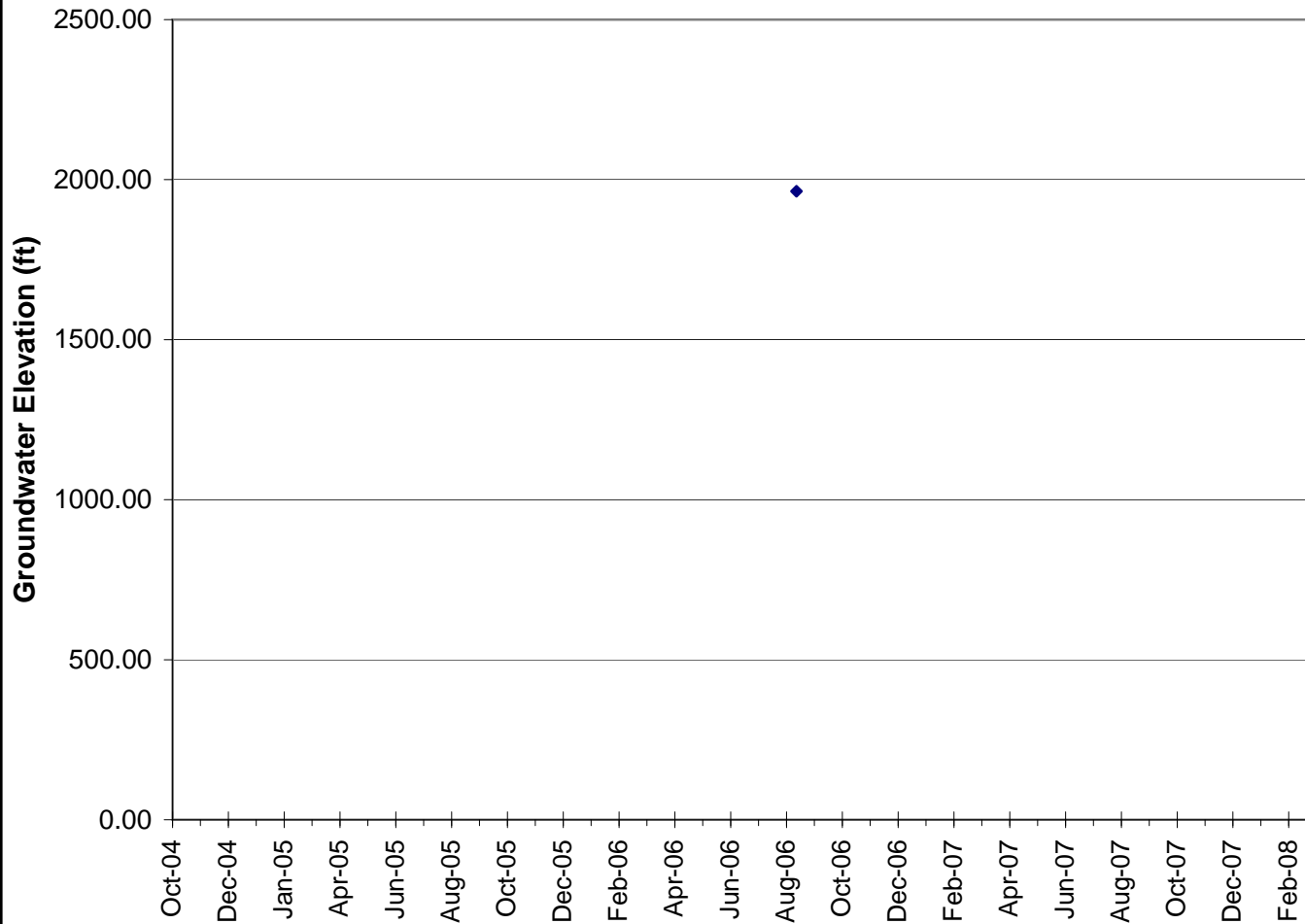
Legend

◆ GH05-53 (15 Data Points)



Project: 7126	Date: June 16, 2008
Version: 1	Author: WMC-LC

GH05-54 Time Series



Pre-permitting
Environmental/Socioeconomic
Data Report Series

Report Series D:
Groundwater Hydrology

Section 2
Monthly Groundwater Elevations
Piezometer GH05-54

Legend

◆ GH05-54 (1 Data Point)



Project: 7126

Date: June 16, 2008

Version: 1

Author: WMC-LC



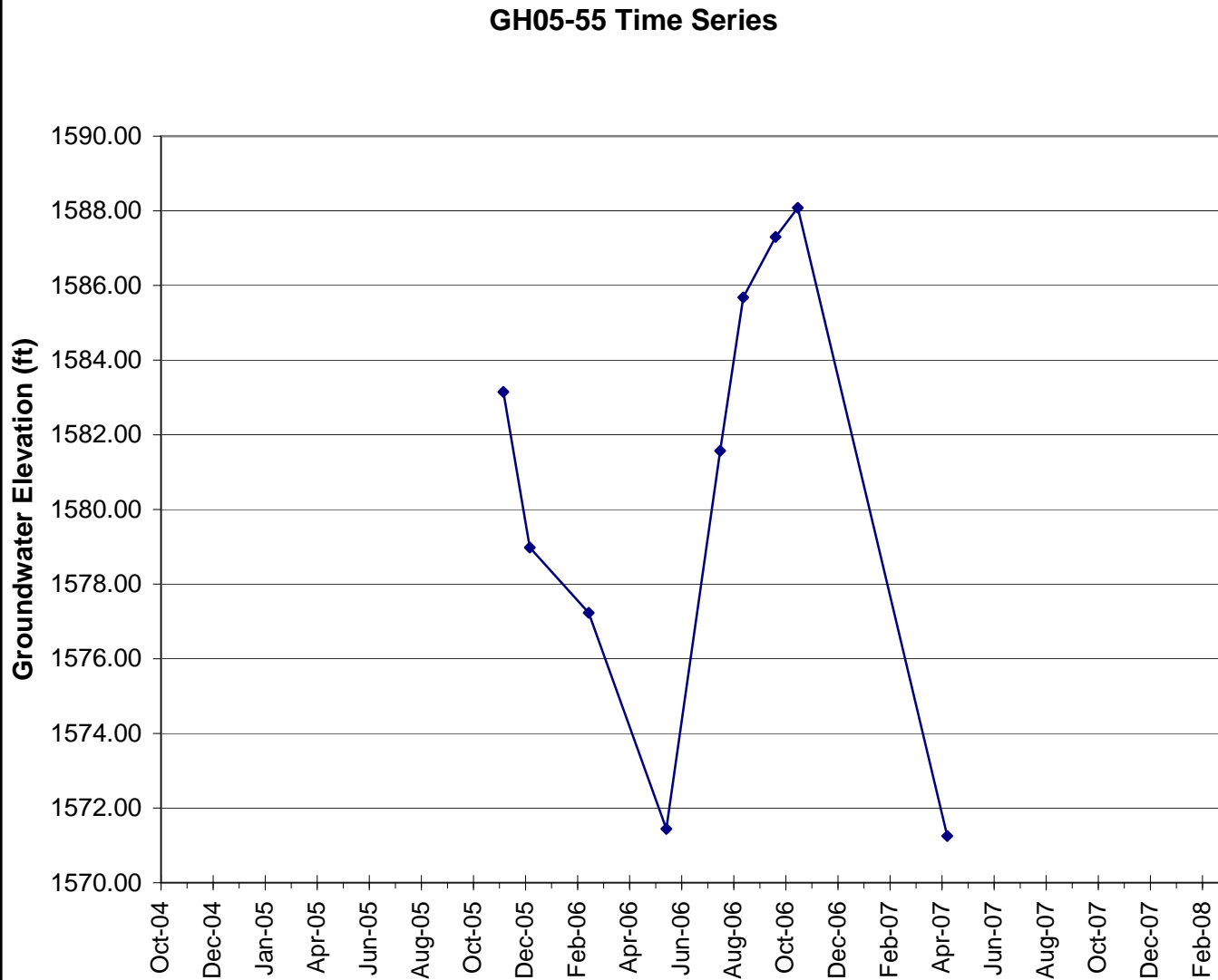
Pre-permitting
Environmental/Socioeconomic
Data Report Series

Report Series D:
Groundwater Hydrology

Section 2
Monthly Groundwater Elevations
Piezometer GH05-55

Legend

◆ GH05-55 (9 Data Points)



Project: 7126

Date: June 16, 2008

Version: 1

Author: WMC-LC



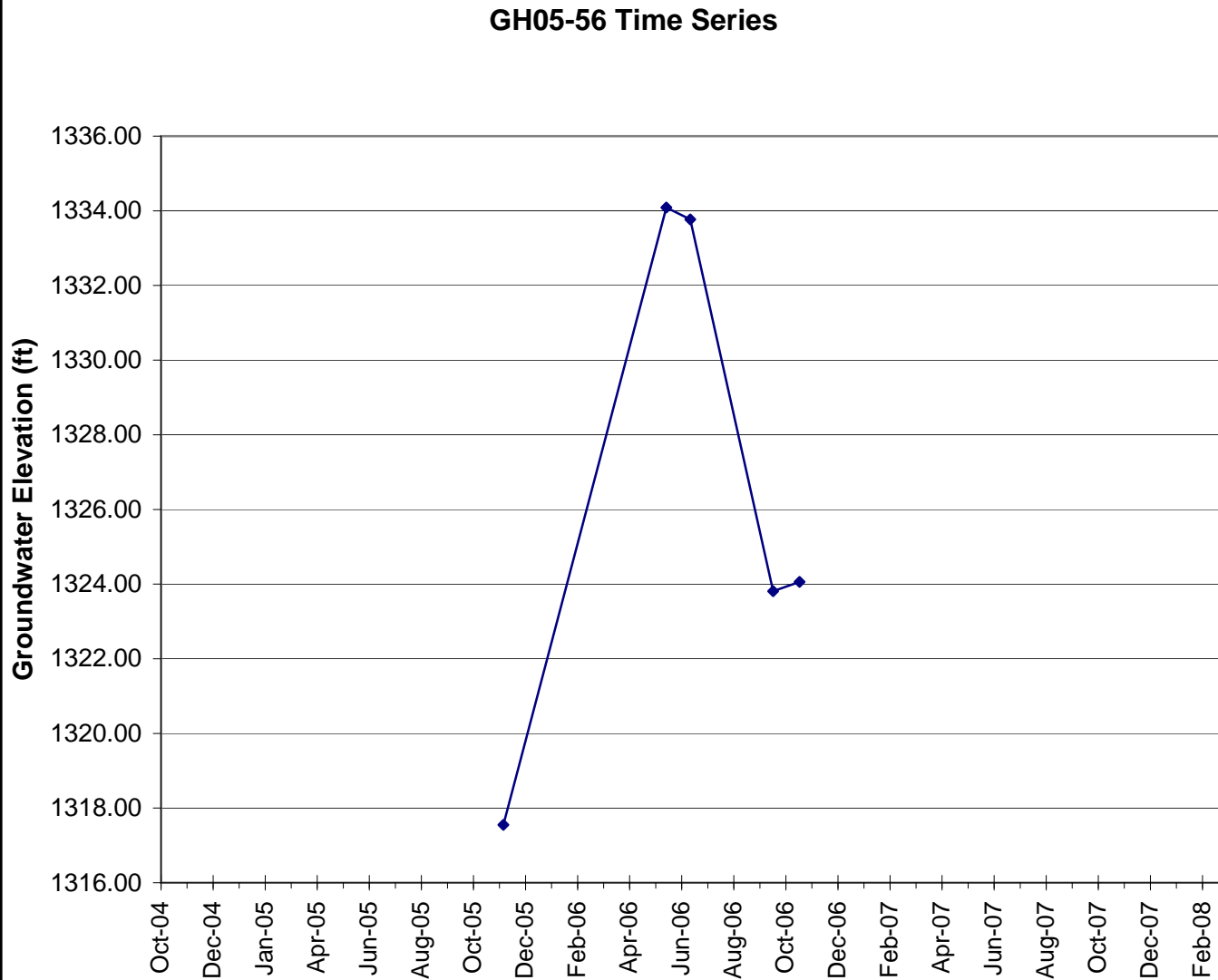
Pre-permitting
Environmental/Socioeconomic
Data Report Series

Report Series D:
Groundwater Hydrology

Section 2
Monthly Groundwater Elevations
Piezometer GH05-56

Legend

—◆— GH05-56 (5 Data Points)



Project: 7126

Date: June 16, 2008

Version: 1

Author: WMC-LC



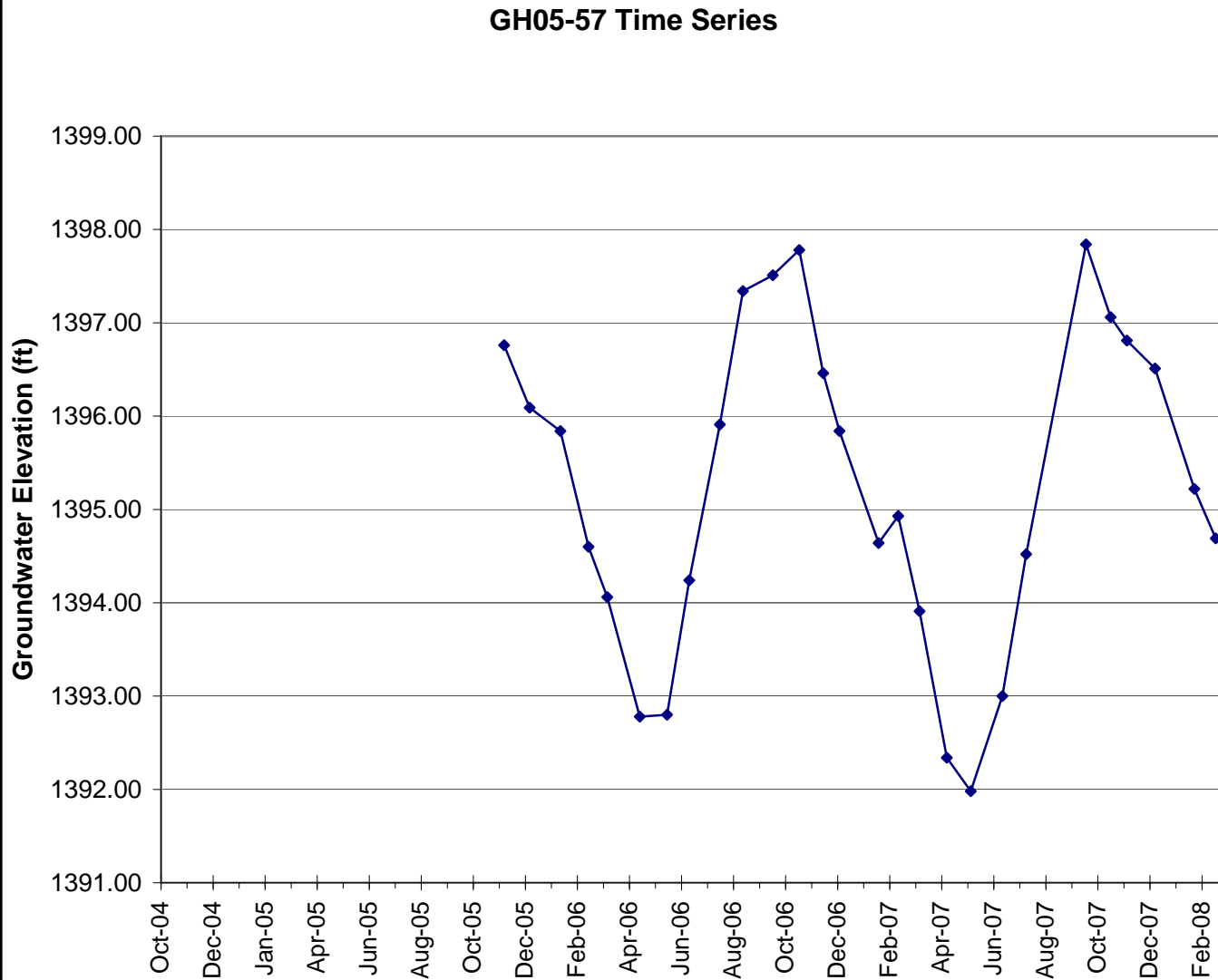
Pre-permitting
Environmental/Socioeconomic
Data Report Series

Report Series D:
Groundwater Hydrology

Section 2
Monthly Groundwater Elevations
Piezometer GH05-57

Legend

◆ GH05-57 (27 Data Points)



Project: 7126

Date: June 16, 2008

Version: 1

Author: WMC-LC



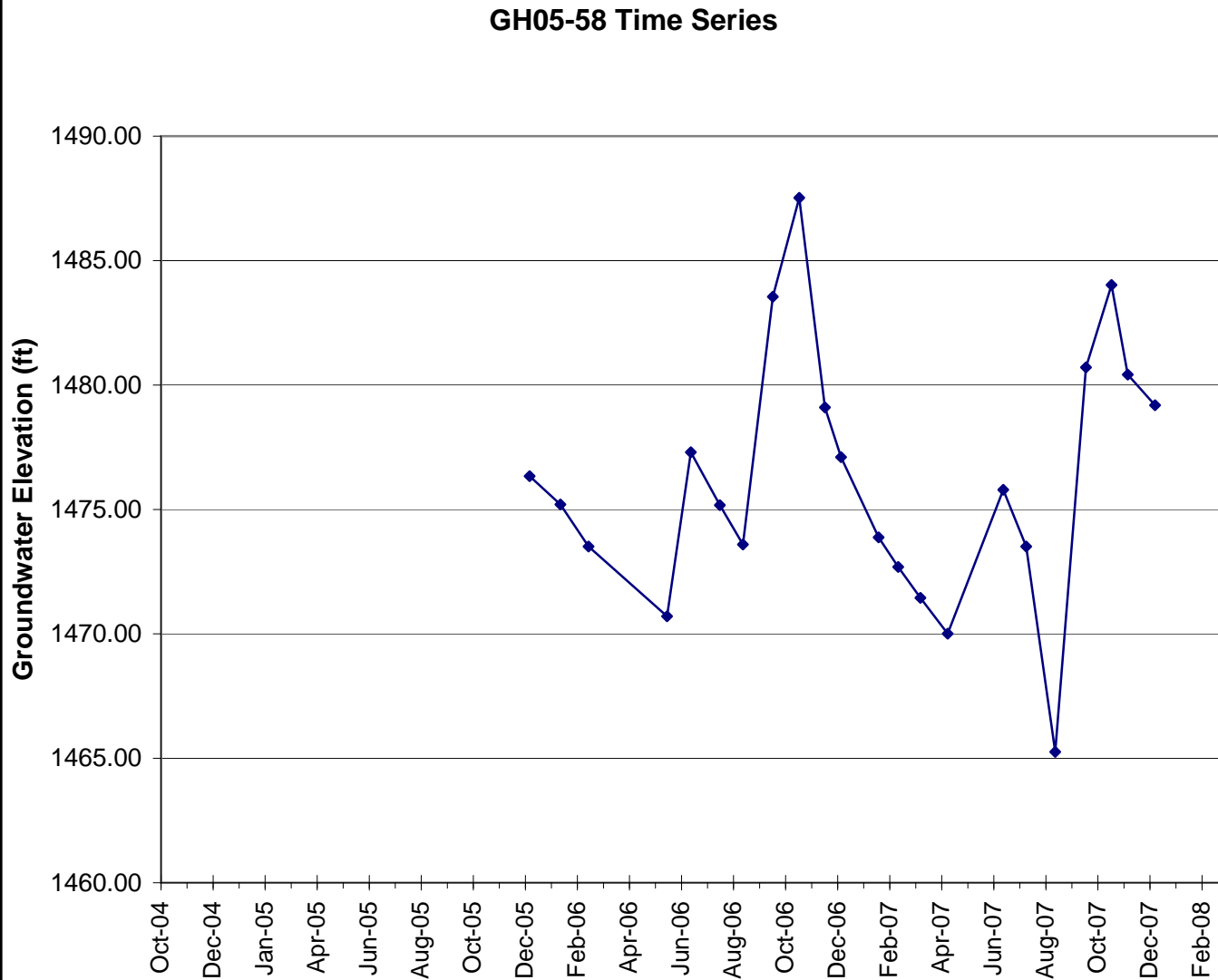
Pre-permitting
Environmental/Socioeconomic
Data Report Series

Report Series D:
Groundwater Hydrology

Section 2
Monthly Groundwater Elevations
Piezometer GH05-58

Legend

◆ GH05-58 (22 Data Points)



Project: 7126

Date: June 16, 2008

Version: 1

Author: WMC-LC



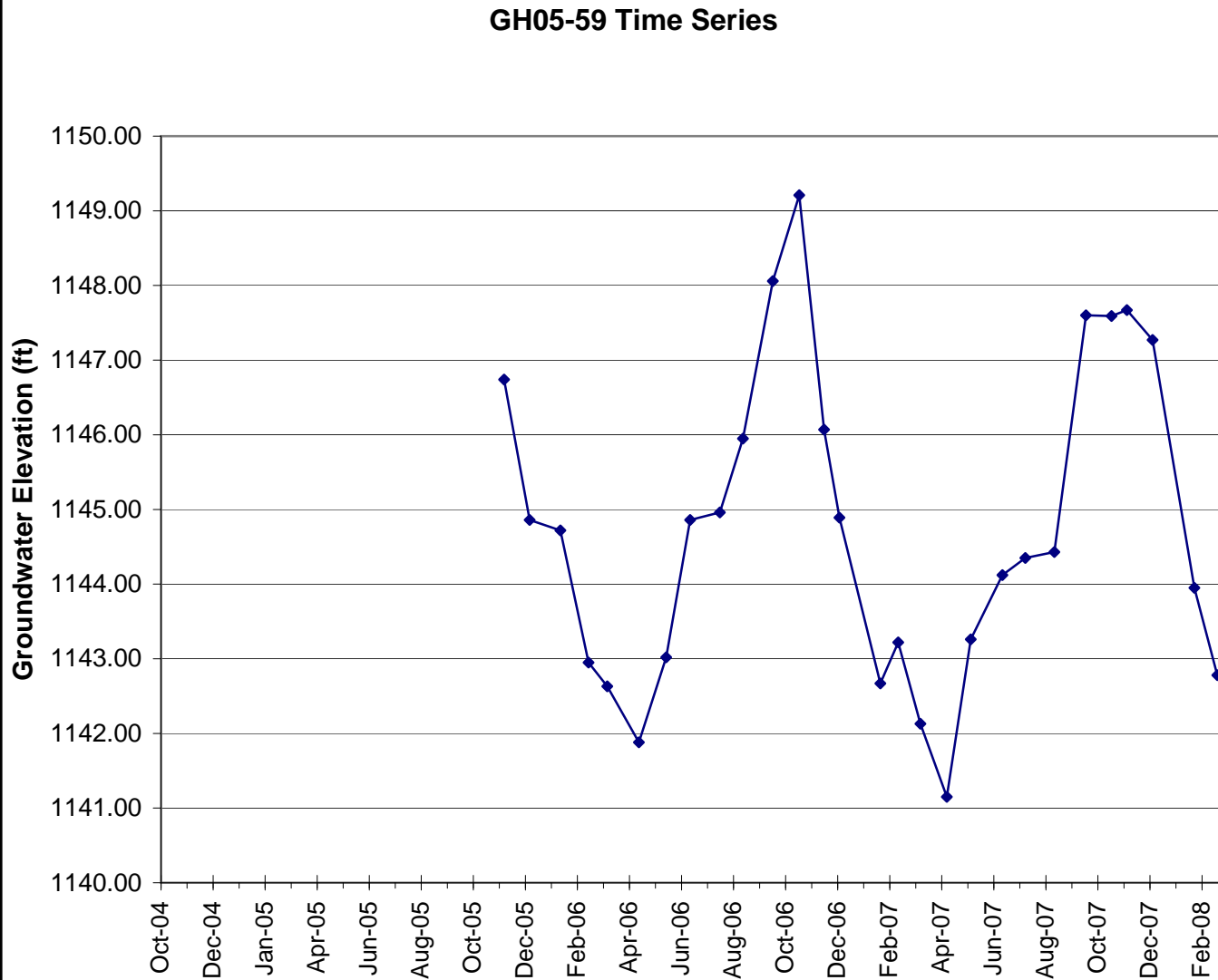
Pre-permitting
Environmental/Socioeconomic
Data Report Series

Report Series D:
Groundwater Hydrology

Section 2
Monthly Groundwater Elevations
Piezometer GH05-59

Legend

—●— GH05-59 (28 Data Points)



Project: 7126	Date: June 16, 2008
Version: 1	Author: WMC-LC



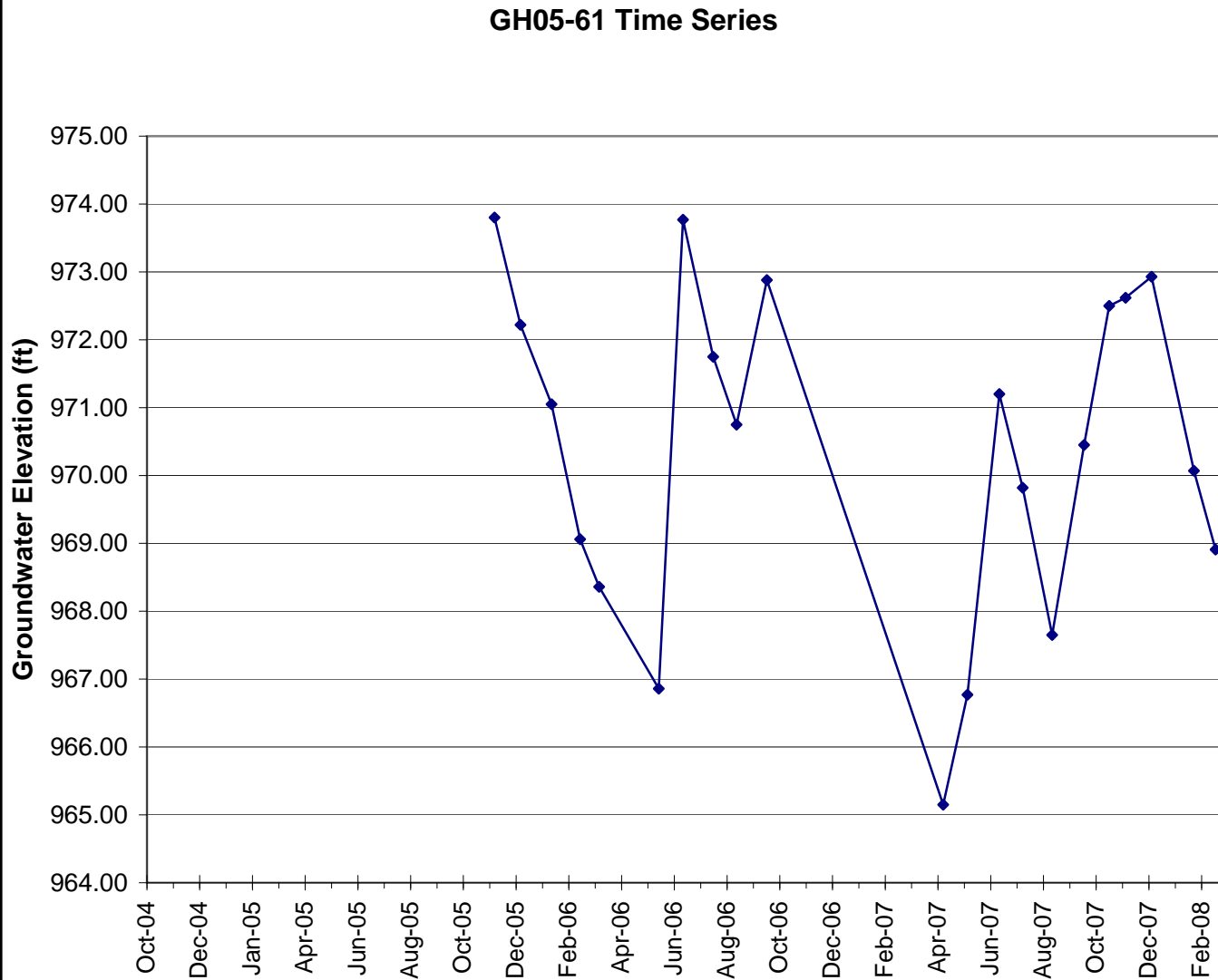
Pre-permitting
Environmental/Socioeconomic
Data Report Series

Report Series D:
Groundwater Hydrology

Section 2
Monthly Groundwater Elevations
Piezometer GH05-61

Legend

◆ GH05-61 (21 Data Points)



Project: 7126

Date: June 16, 2008

Version: 1

Author: WMC-LC



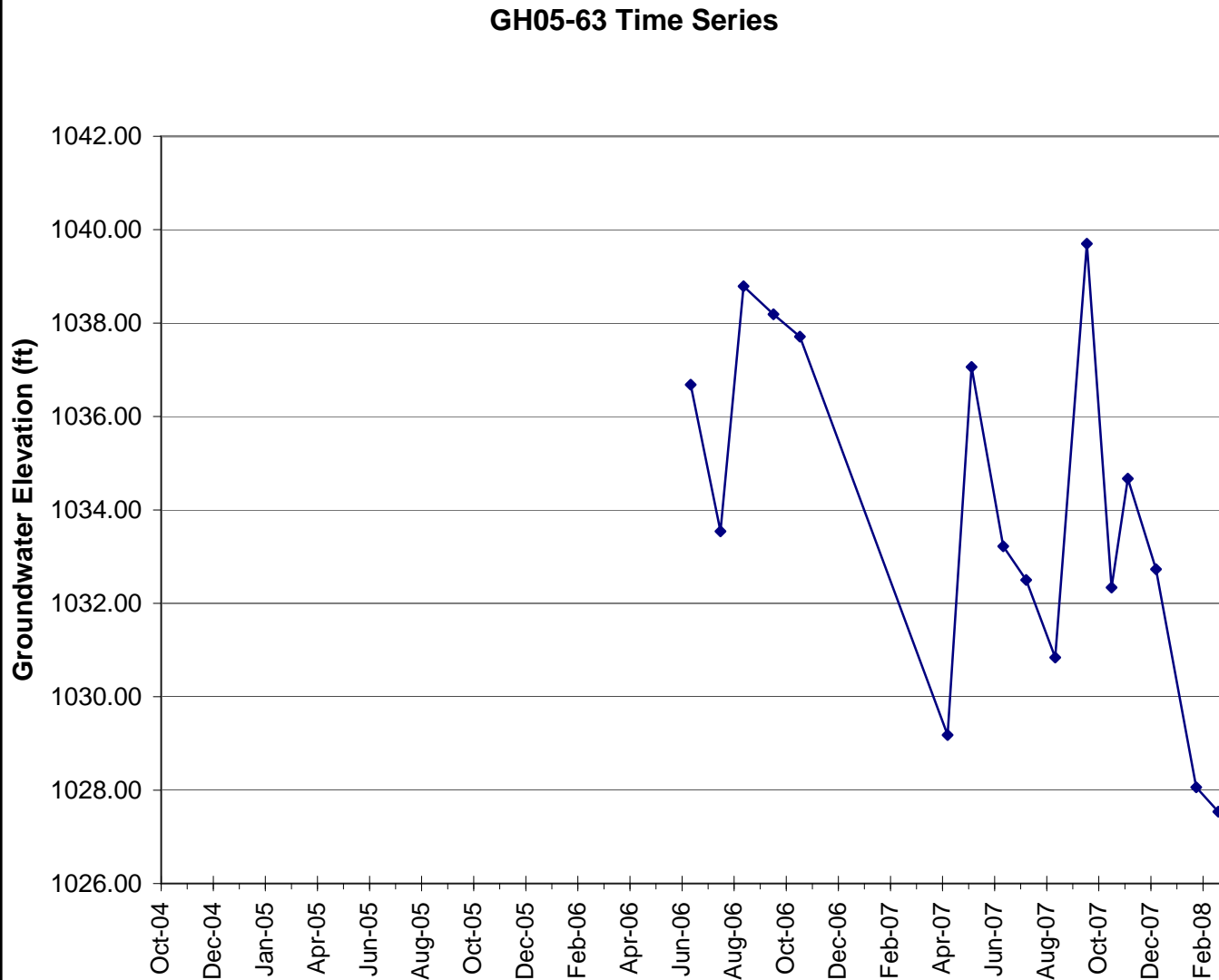
Pre-permitting
Environmental/Socioeconomic
Data Report Series

Report Series D:
Groundwater Hydrology

Section 2
Monthly Groundwater Elevations
Piezometer GH05-63

Legend

—◆— GH05-63 (16 Data Points)



Project: 7126

Date: June 16, 2008

Version: 1

Author: WMC-LC



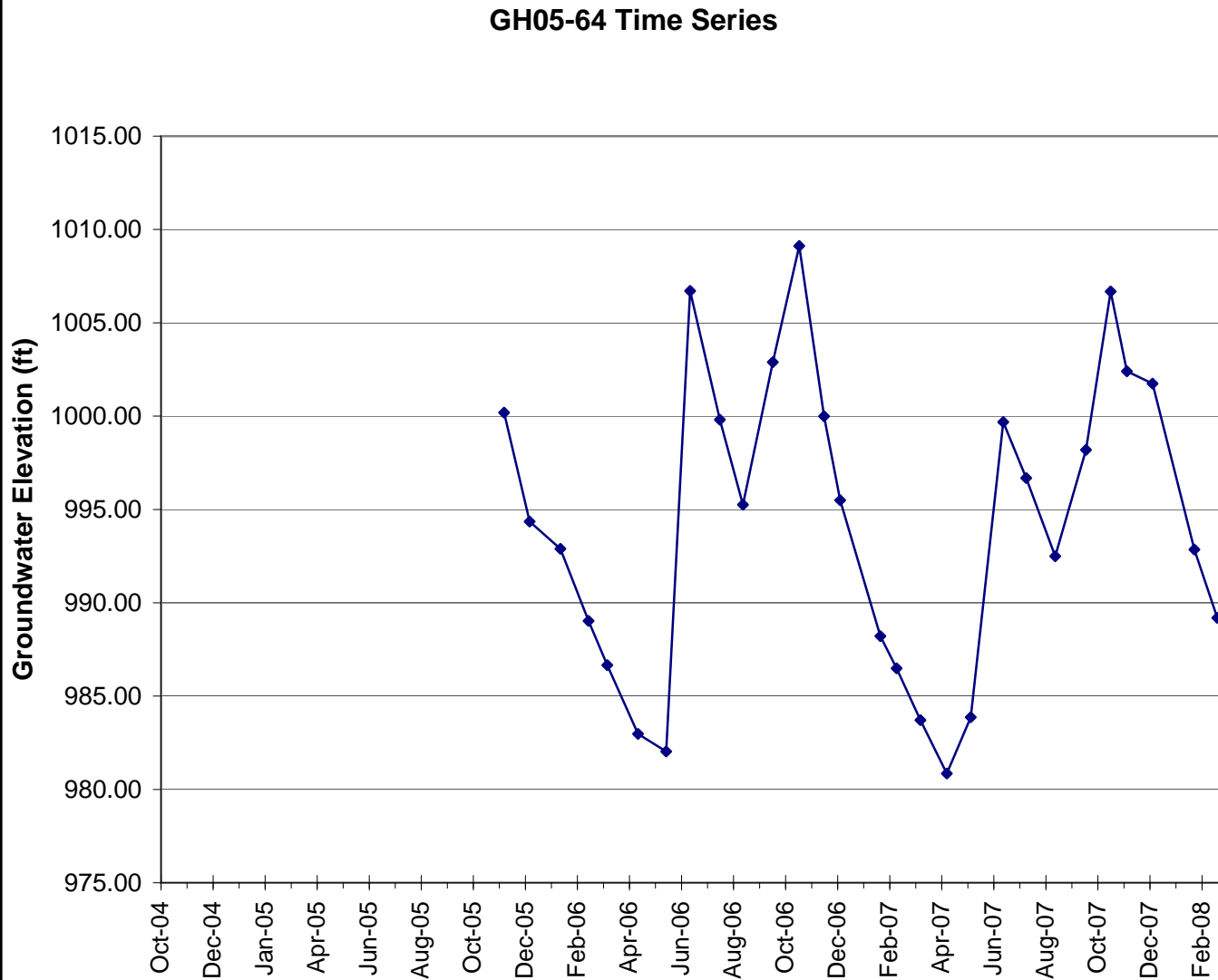
Pre-permitting
Environmental/Socioeconomic
Data Report Series

Report Series D:
Groundwater Hydrology

Section 2
Monthly Groundwater Elevations
Piezometer GH05-64

Legend

—◆— GH05-64 (28 Data Points)



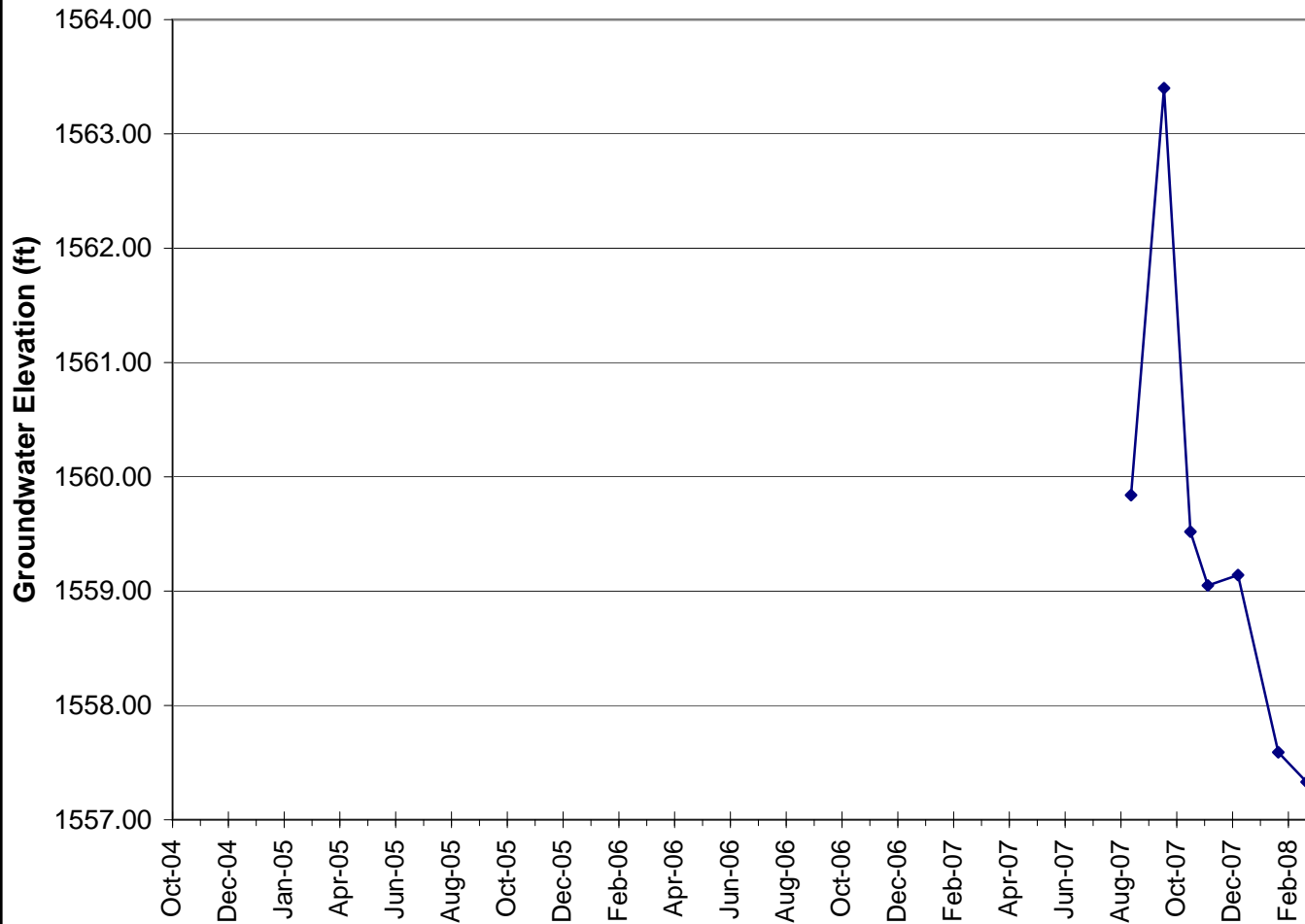
Project: 7126

Date: June 16, 2008

Version: 1

Author: WMC-LC

GH06-65 Time Series



Pre-permitting
Environmental/Socioeconomic
Data Report Series

Report Series D:
Groundwater Hydrology

Section 2
Monthly Groundwater Elevations
Piezometer GH06-65

Legend

—◆— GH06-65 (7 Data Points)



Project: 7126

Date: June 16, 2008

Version: 1

Author: WMC-LC



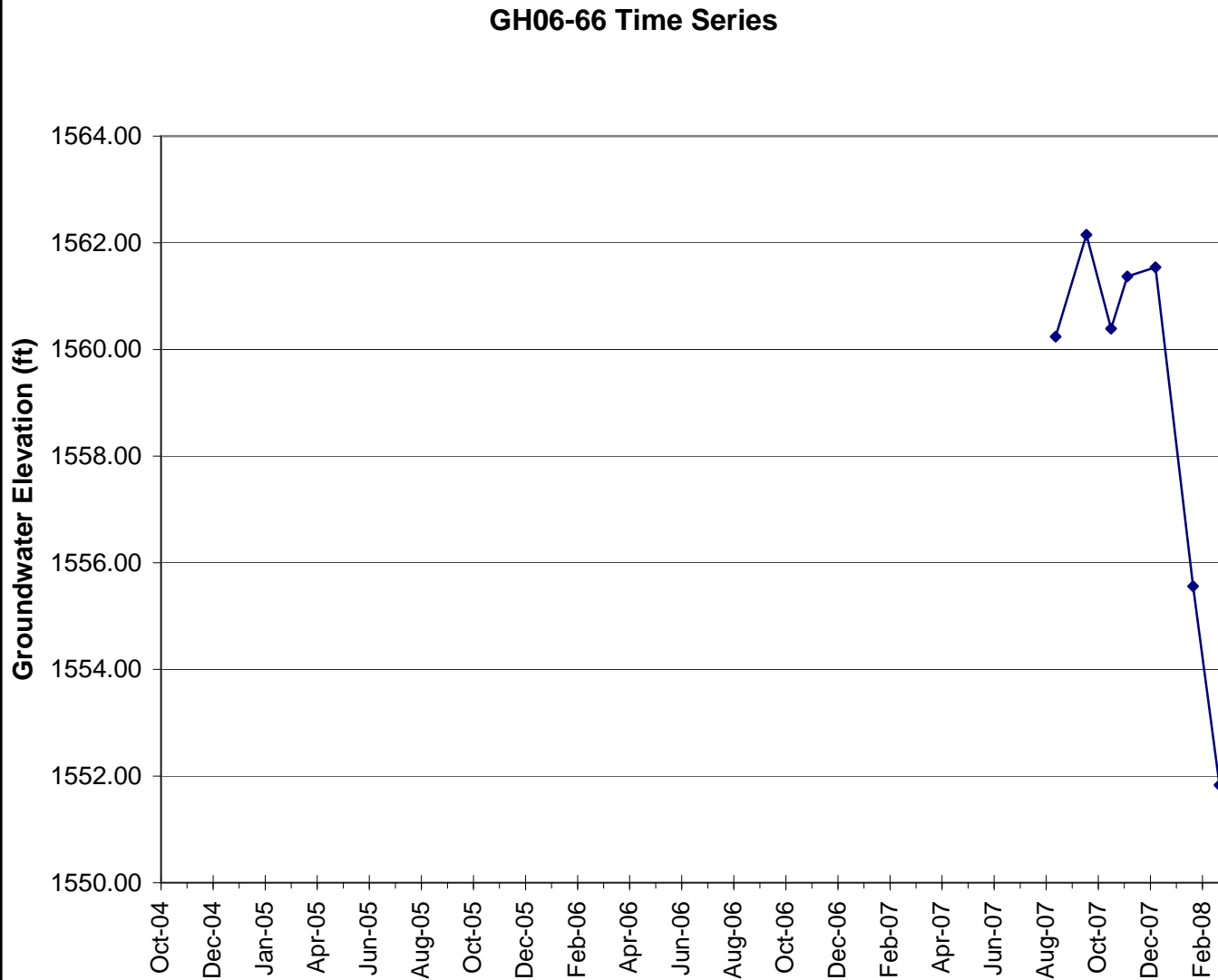
Pre-permitting
Environmental/Socioeconomic
Data Report Series

Report Series D:
Groundwater Hydrology

Section 2
Monthly Groundwater Elevations
Piezometer GH06-66

Legend

◆ GH06-66 (7 Data Points)



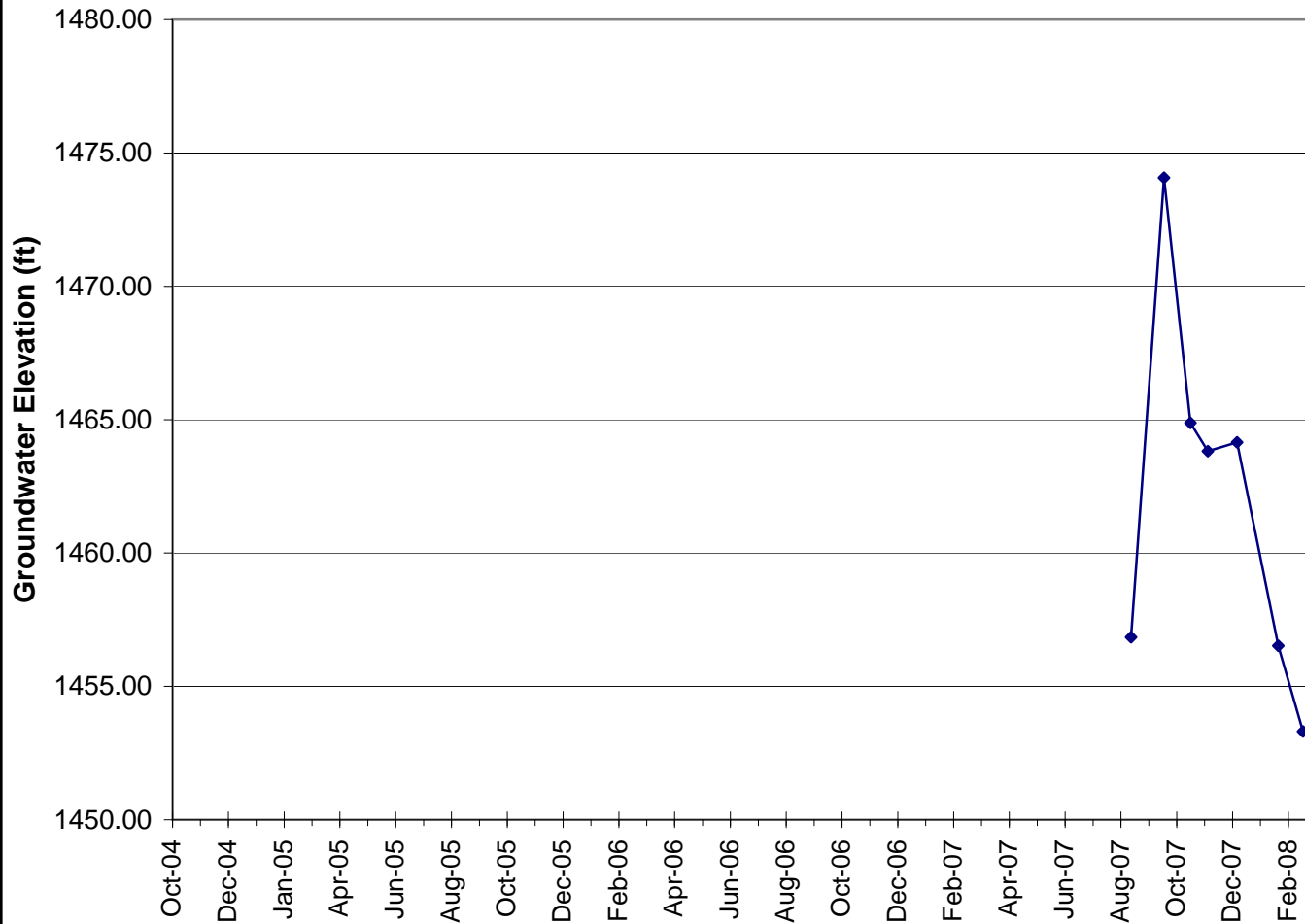
Project: 7126

Date: June 16, 2008

Version: 1

Author: WMC-LC

GH06-67 Time Series



Pre-permitting
Environmental/Socioeconomic
Data Report Series

Report Series D:
Groundwater Hydrology

Section 2
Monthly Groundwater Elevations
Piezometer GH06-67

Legend

◆ GH06-67 (7 Data Points)



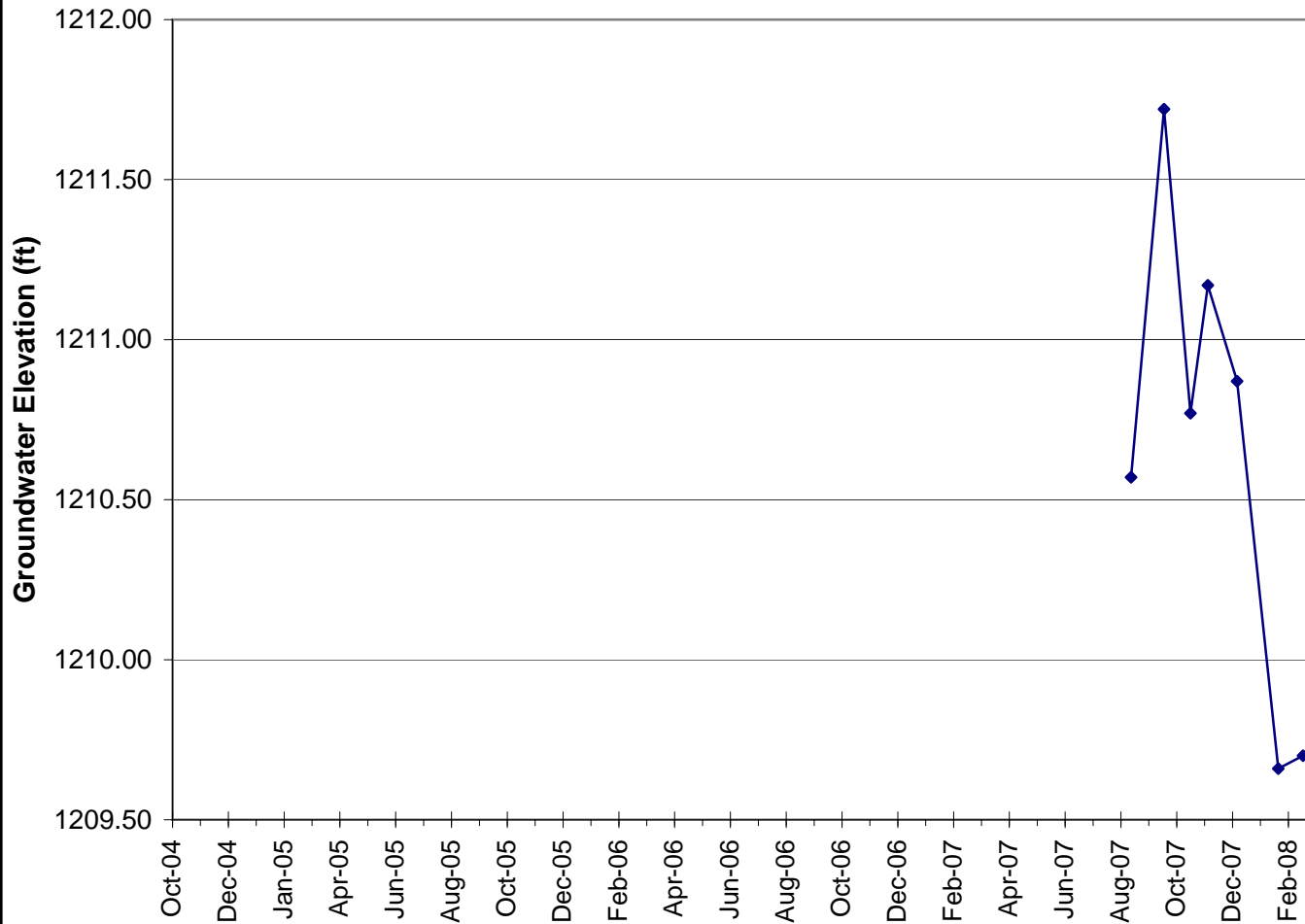
Project: 7126

Date: June 16, 2008

Version: 1

Author: WMC-LC

GH06-68 Time Series



Pre-permitting
Environmental/Socioeconomic
Data Report Series

Report Series D:
Groundwater Hydrology

Section 2
Monthly Groundwater Elevations
Piezometer GH06-68

Legend

◆ GH06-68 (7 Data Points)



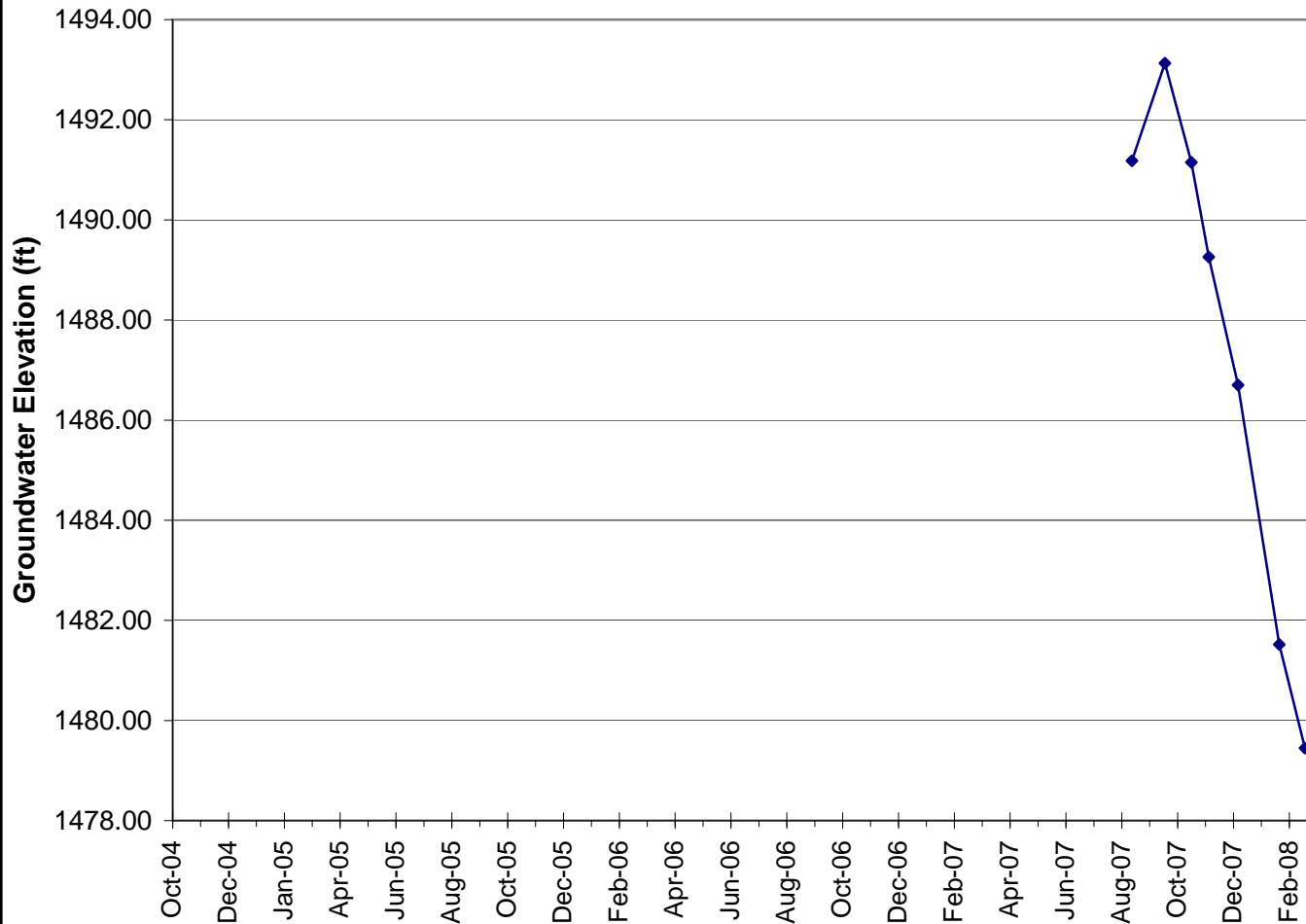
Project: 7126

Date: June 16, 2008

Version: 1

Author: WMC-LC

GH06-69 Time Series



Pre-permitting
Environmental/Socioeconomic
Data Report Series

Report Series D:
Groundwater Hydrology

Section 2
Monthly Groundwater Elevations
Piezometer GH06-69

Legend

◆ GH06-69 (7 Data Points)



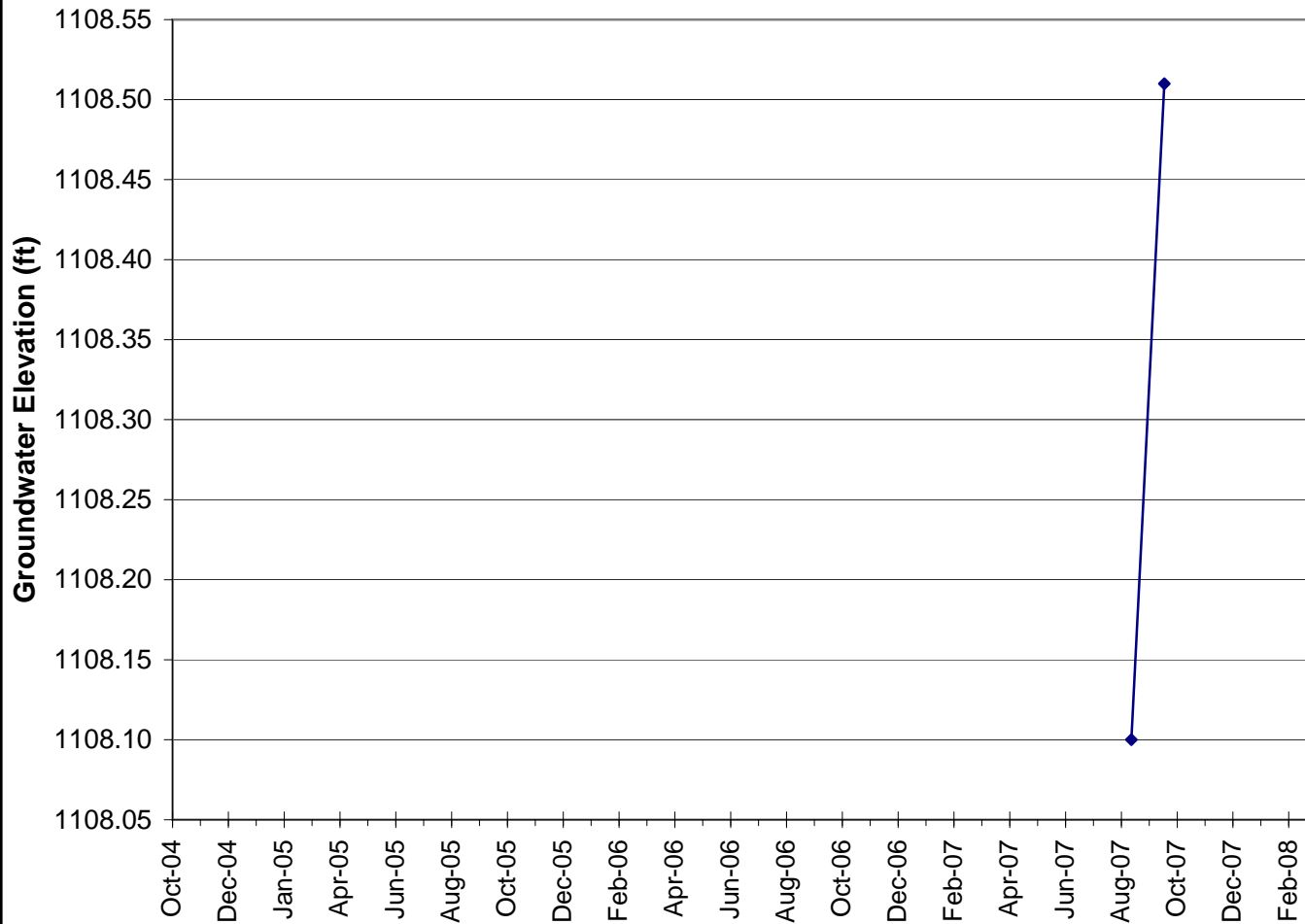
Project: 7126

Date: June 16, 2008

Version: 1

Author: WMC-LC

GH06-70S Time Series



Pre-permitting
Environmental/Socioeconomic
Data Report Series

Report Series D:
Groundwater Hydrology

Section 2
Monthly Groundwater Elevations
Piezometer GH06-70S

Legend

—◆— GH06-70S (2 Data Points)



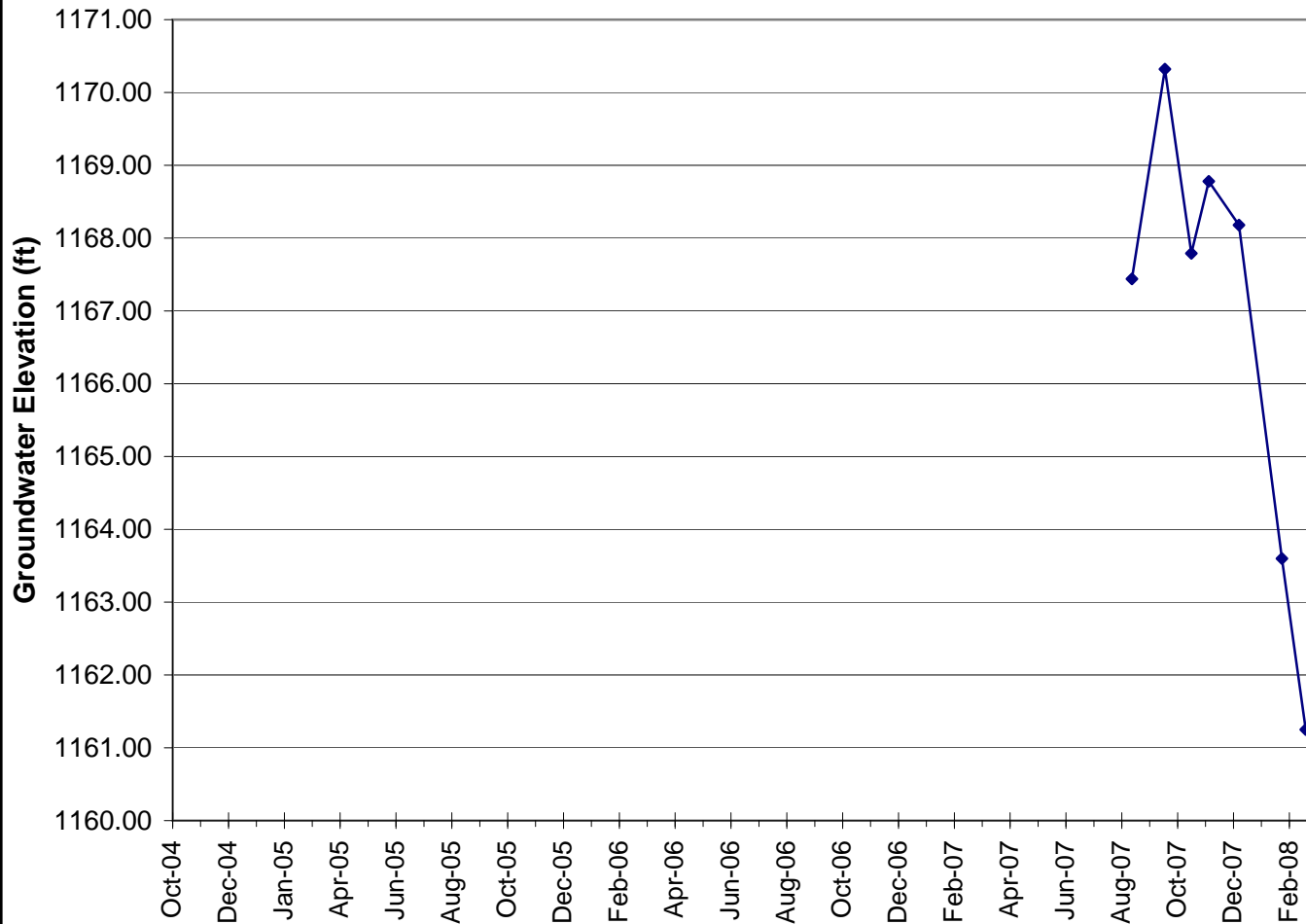
Project: 7126

Date: June 16, 2008

Version: 1

Author: WMC-LC

GH06-74 Time Series



Pre-permitting
Environmental/Socioeconomic
Data Report Series

Report Series D:
Groundwater Hydrology

Section 2
Monthly Groundwater Elevations
Piezometer GH06-74

Legend

◆ GH06-74 (7 Data Points)



Project: 7126

Date: June 16, 2008

Version: 1

Author: WMC-LC



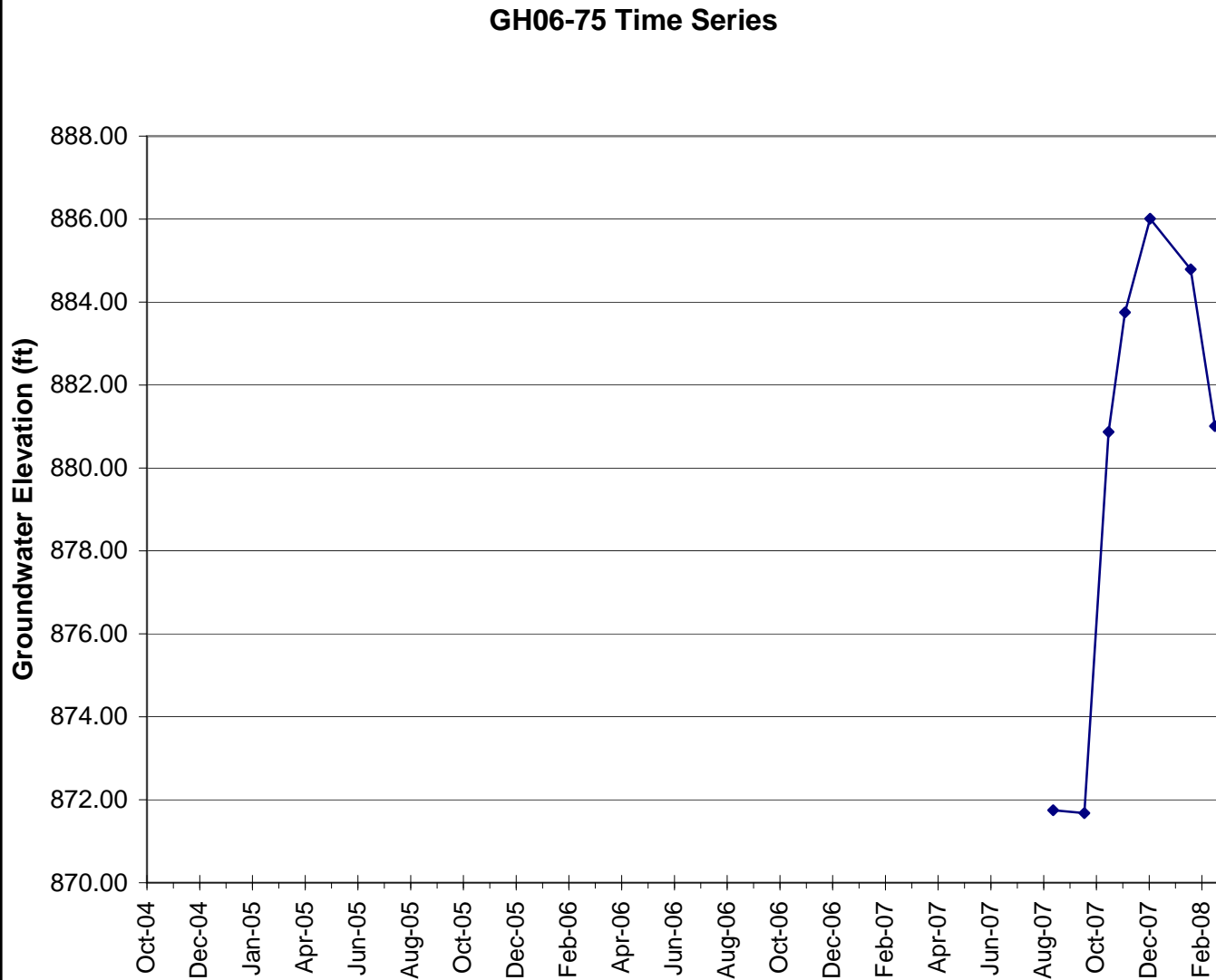
Pre-permitting
Environmental/Socioeconomic
Data Report Series

Report Series D:
Groundwater Hydrology

Section 2
Monthly Groundwater Elevations
Piezometer GH06-75

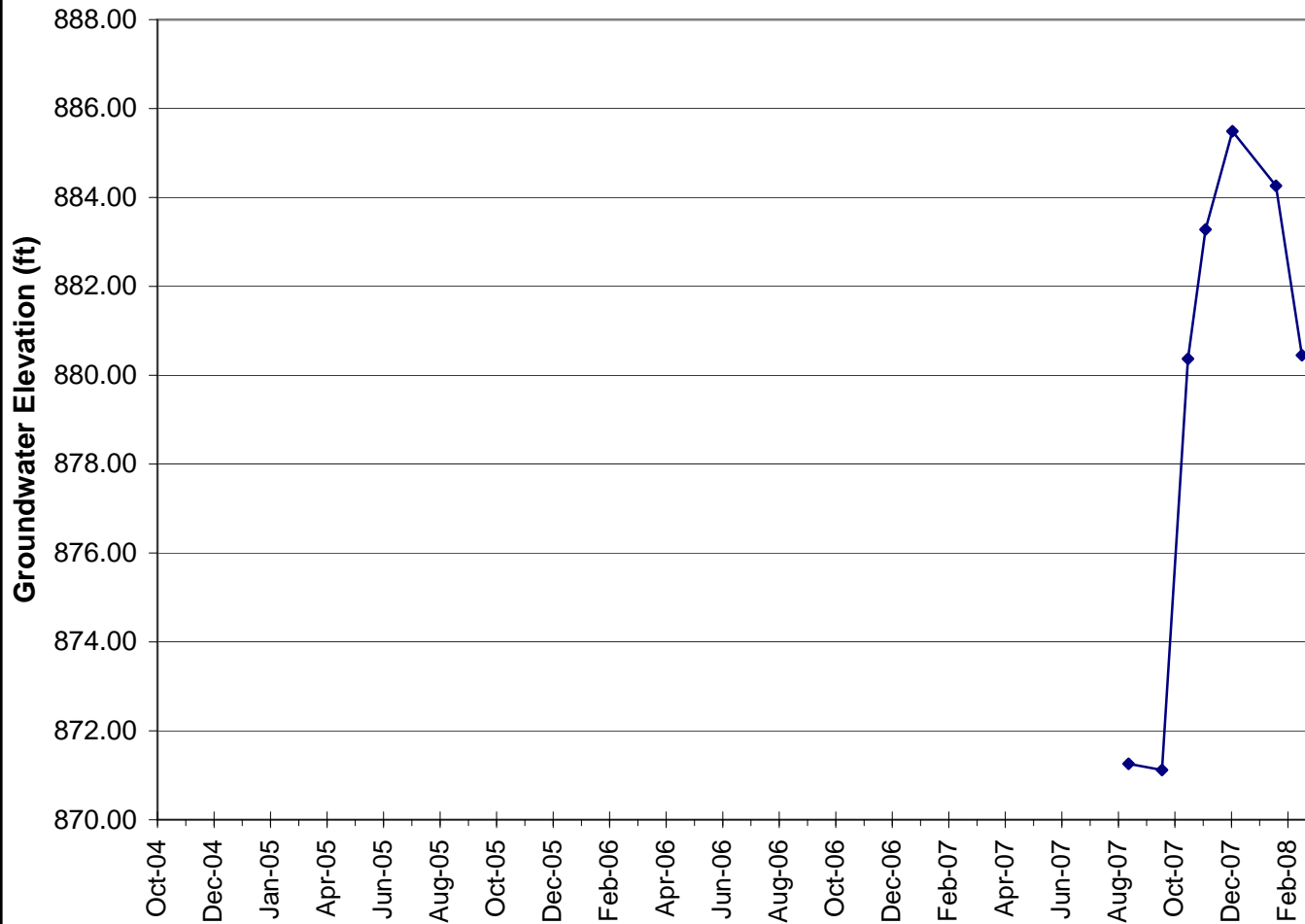
Legend

—◆— GH06-75 (7 Data Points)



Project: 7126	Date: June 16, 2008
Version: 1	Author: WMC-LC

GH06-76 Time Series



Pre-permitting
Environmental/Socioeconomic
Data Report Series

Report Series D:
Groundwater Hydrology

Section 2
Monthly Groundwater Elevations
Piezometer GH06-76

Legend

◆ GH06-76 (7 Data Points)



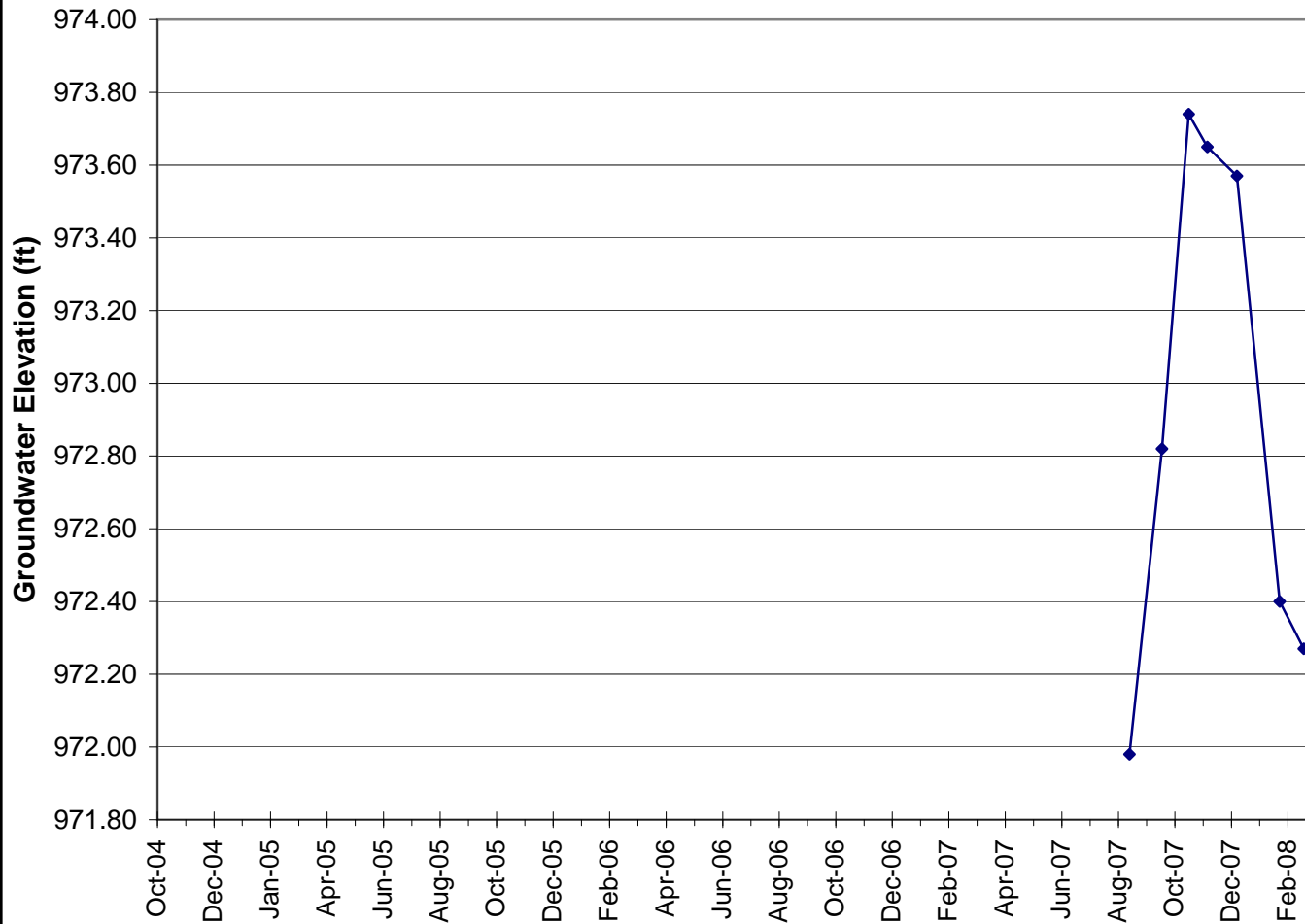
Project: 7126

Date: June 16, 2008

Version: 1

Author: WMC-LC

GH06-80 Time Series



Pre-permitting
Environmental/Socioeconomic
Data Report Series

Report Series D:
Groundwater Hydrology

Section 2
Monthly Groundwater Elevations
Piezometer GH06-80

Legend

◆ GH06-80 (7 Data Points)



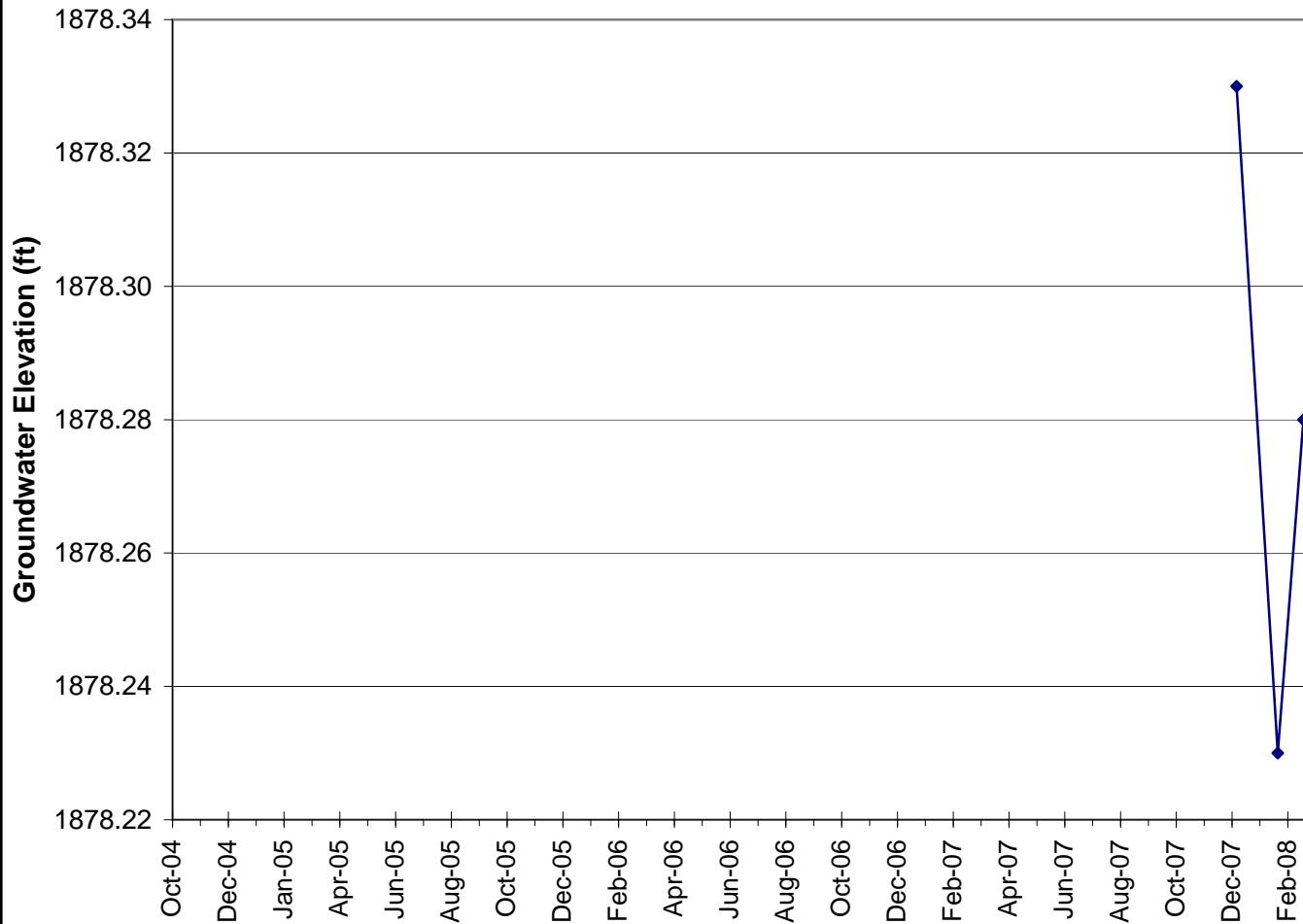
Project: 7126

Date: June 16, 2008

Version: 1

Author: WMC-LC

GH07-100 Time Series



Pre-permitting
Environmental/Socioeconomic
Data Report Series

Report Series D:
Groundwater Hydrology

Section 2
Monthly Groundwater Elevations
Piezometer GH07-100

Legend

◆ GH07-100 (3 Data Points)



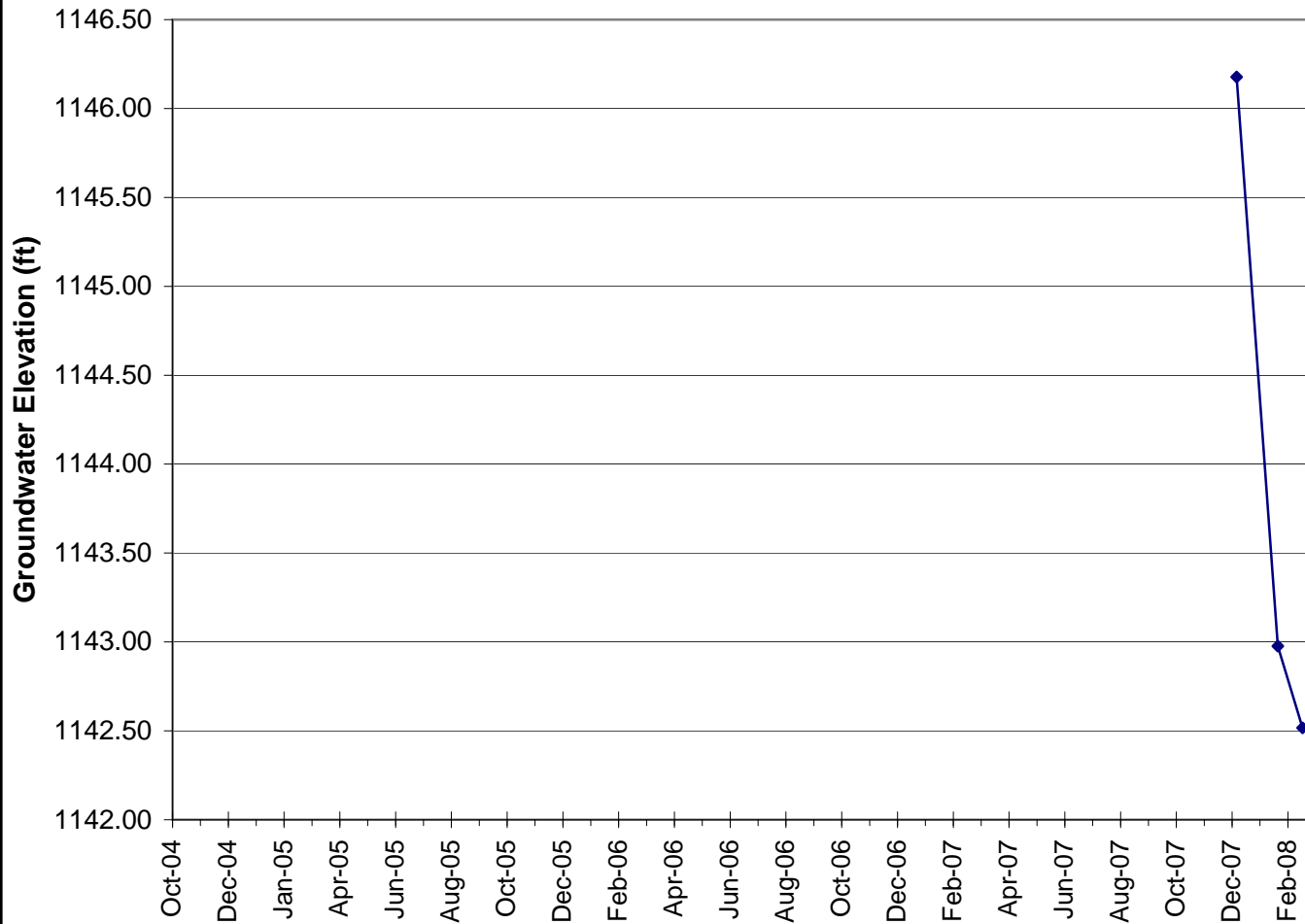
Project: 7126

Date: June 16, 2008

Version: 1

Author: WMC-LC

GH07-101 Time Series



Pre-permitting
Environmental/Socioeconomic
Data Report Series

Report Series D:
Groundwater Hydrology

Section 2
Monthly Groundwater Elevations
Piezometer GH07-101

Legend

—●— GH07-101 (3 Data Points)



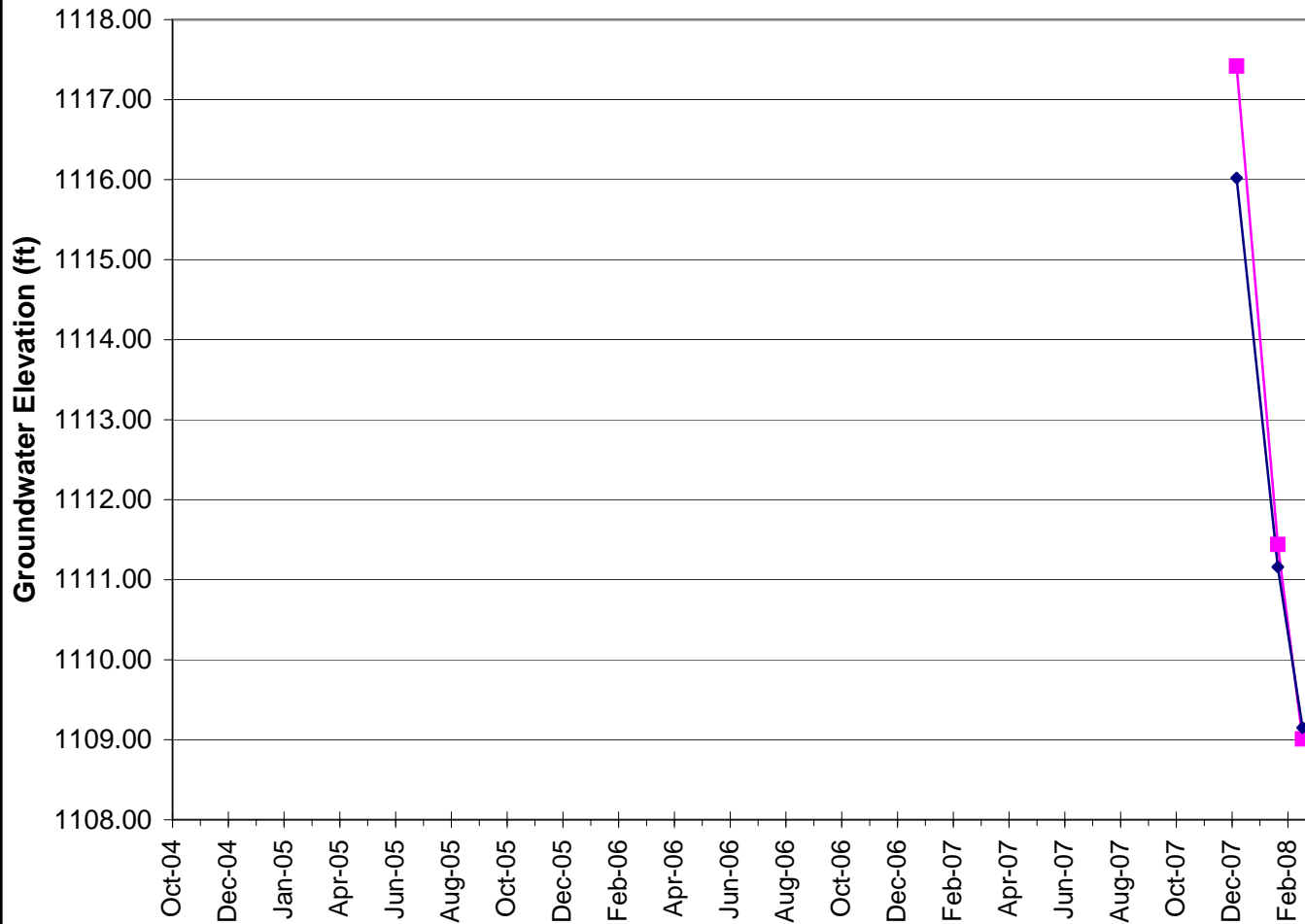
Project: 7126

Date: June 16, 2008

Version: 1

Author: WMC-LC

GH07-102S, GH07-102D Time Series



Pre-permitting
Environmental/Socioeconomic
Data Report Series

Report Series D:
Groundwater Hydrology

Section 2
Monthly Groundwater Elevations
Piezometers GH07-102S,
GH07-102D

Legend

- GH07-102S (3 Data Points)
- ◆— GH07-102D (3 Data Points)



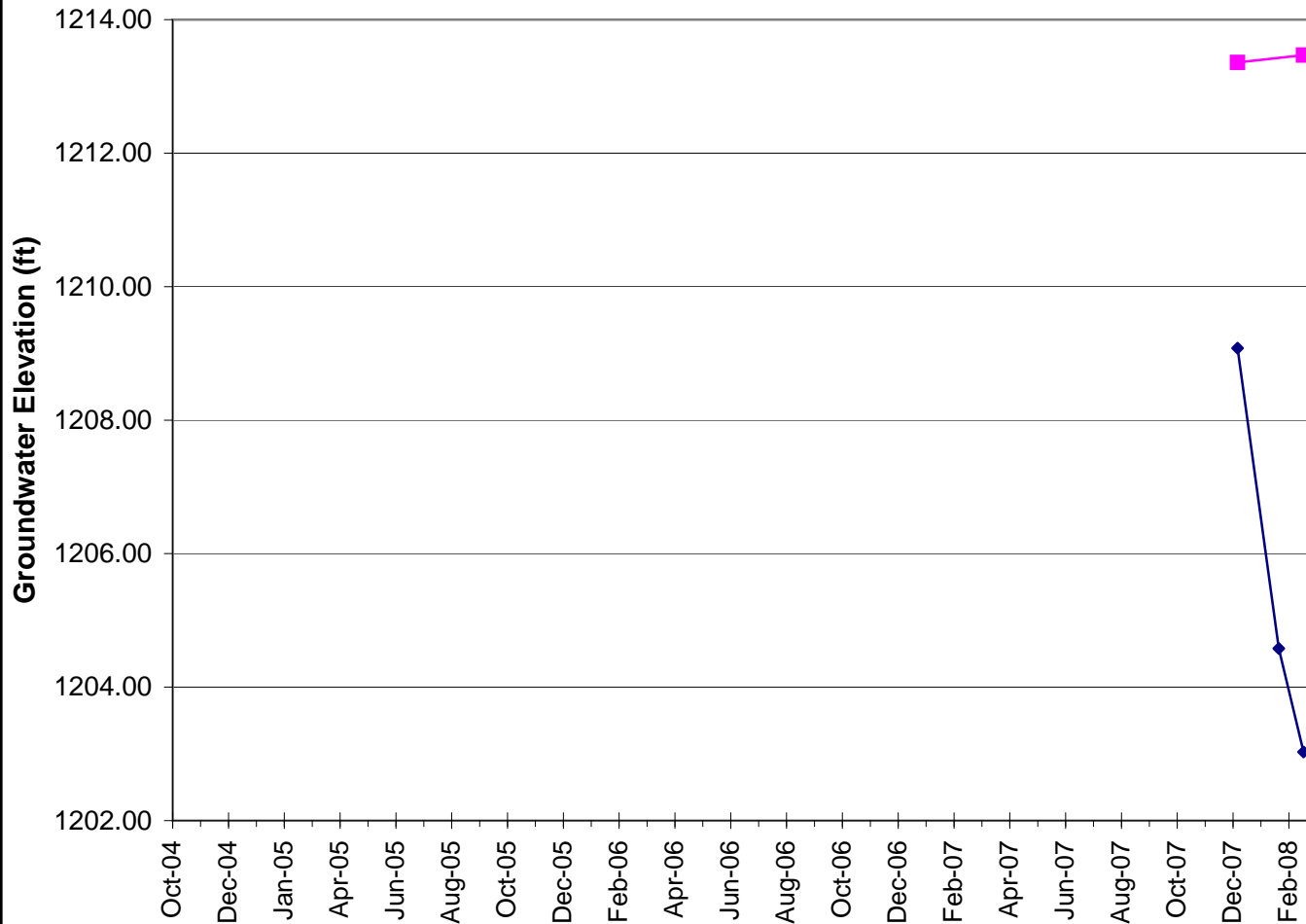
Project: 7126

Date: June 16, 2008

Version: 1

Author: WMC-LC

GH07-103S, GH07-103D Time Series



Pre-permitting
Environmental/Socioeconomic
Data Report Series

Report Series D:
Groundwater Hydrology

Section 2
Monthly Groundwater Elevations
Piezometers GH07-103S,
GH07-103D

Legend

- GH07-103S (2 Data Points)
- ◆ GH07-103D (3 Data Points)



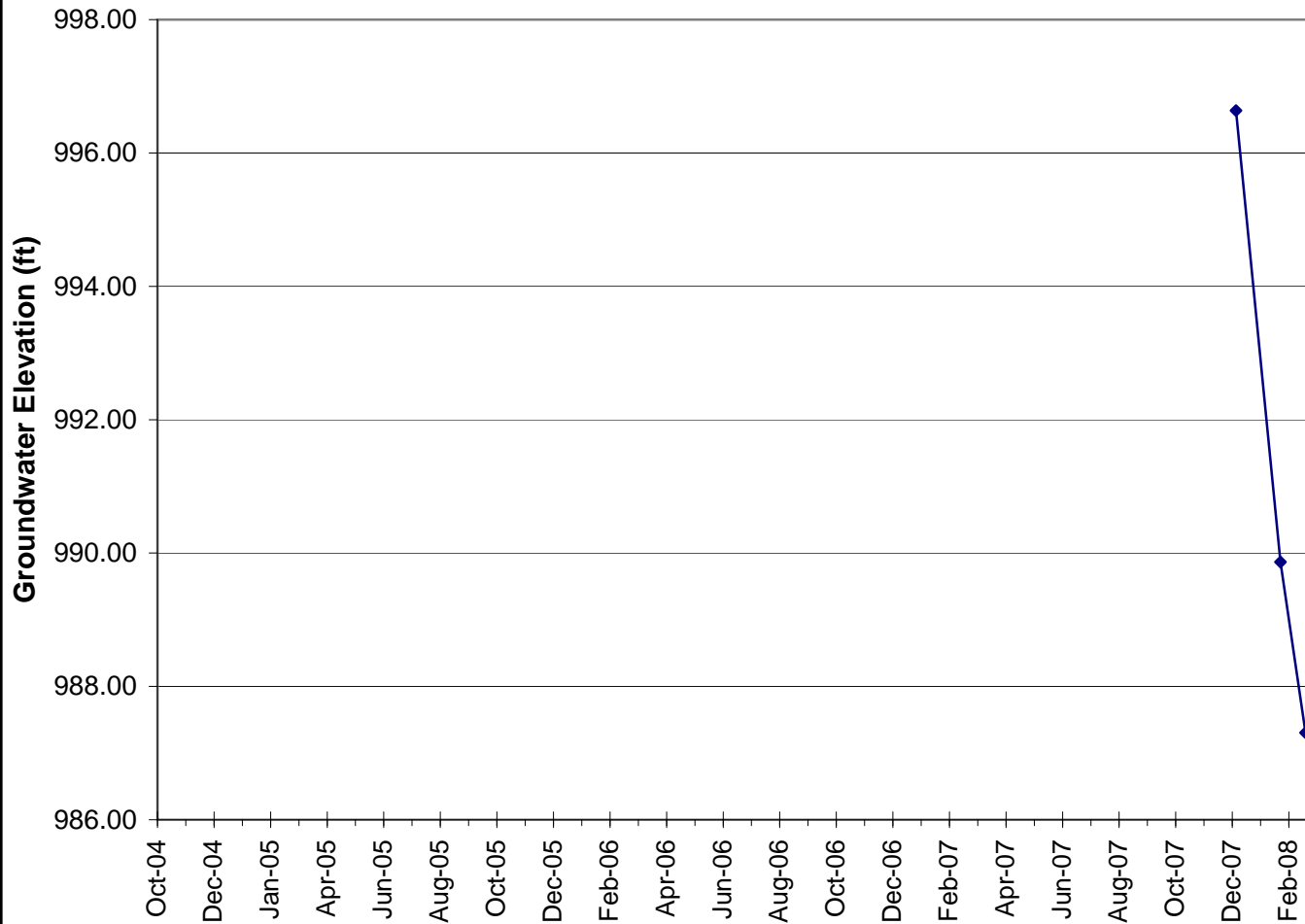
Project: 7126

Date: June 16, 2008

Version: 1

Author: WMC-LC

GH07-104 Time Series



Pre-permitting
Environmental/Socioeconomic
Data Report Series

Report Series D:
Groundwater Hydrology

Section 2
Monthly Groundwater Elevations
Piezometer GH07-104

Legend

◆ GH07-104 (3 Data Points)



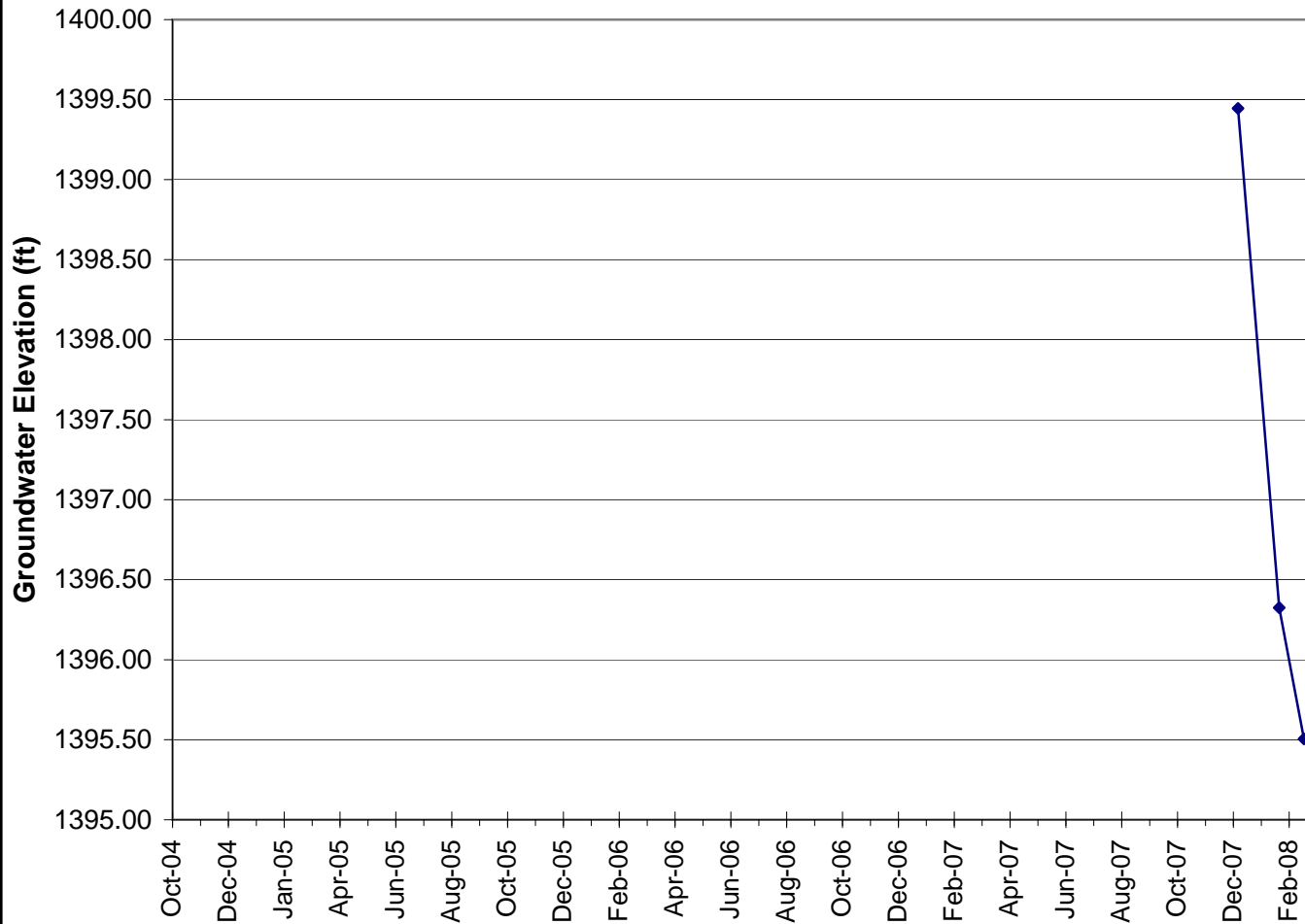
Project: 7126

Date: June 16, 2008

Version: 1

Author: WMC-LC

GH07-82S, GH07-82D Time Series



Pre-permitting
Environmental/Socioeconomic
Data Report Series

Report Series D:
Groundwater Hydrology

Section 2
Monthly Groundwater Elevations
Piezometers GH07-82S,
GH07-82D

Legend

—◆— GH07-82D (3 Data Points)



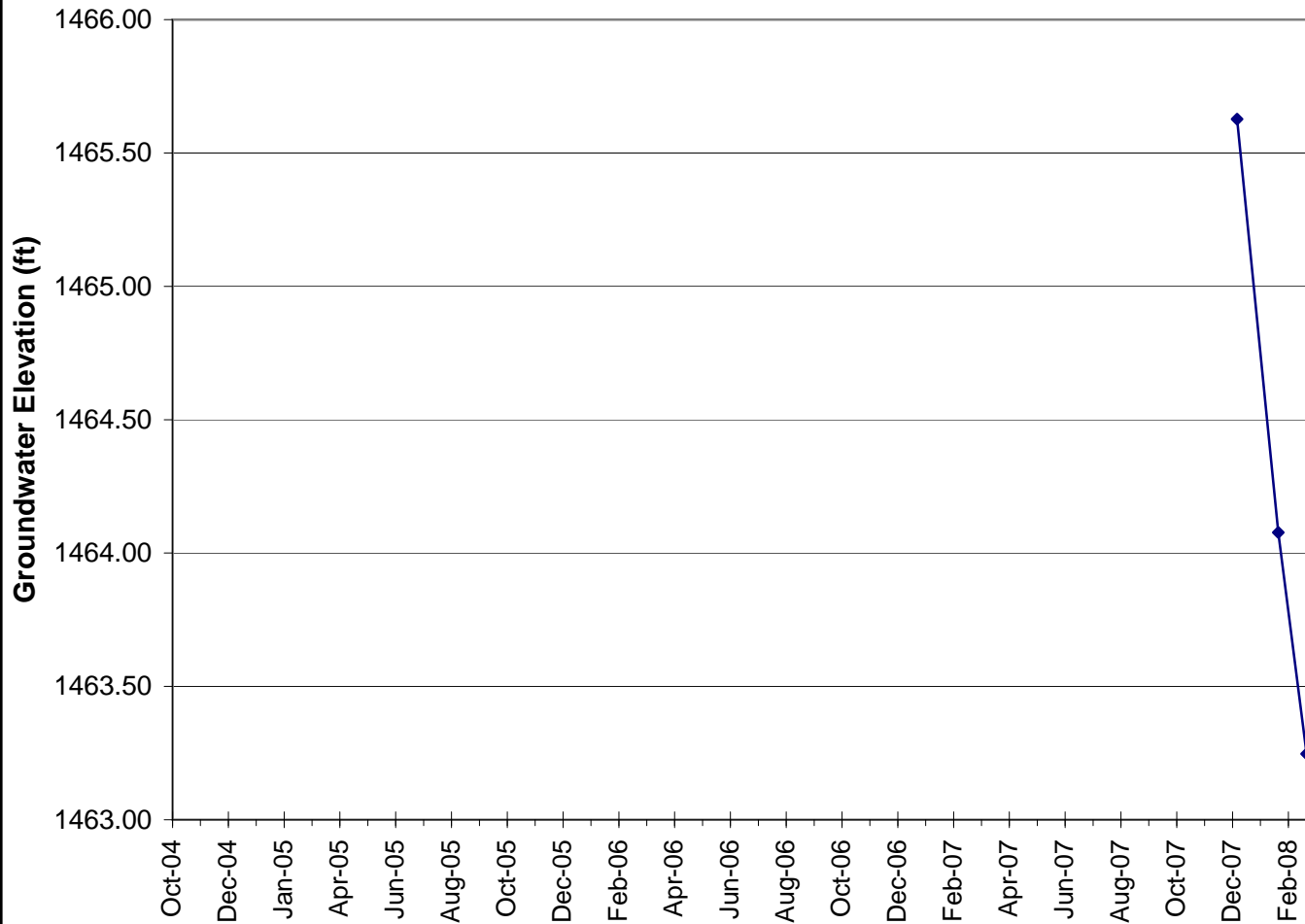
Project: 7126

Date: June 16, 2008

Version: 1

Author: WMC-LC

GH07-84 Time Series



Pre-permitting
Environmental/Socioeconomic
Data Report Series

Report Series D:
Groundwater Hydrology

Section 2
Monthly Groundwater Elevations
Piezometer GH07-84

Legend

◆ GH07-84 (3 Data Points)



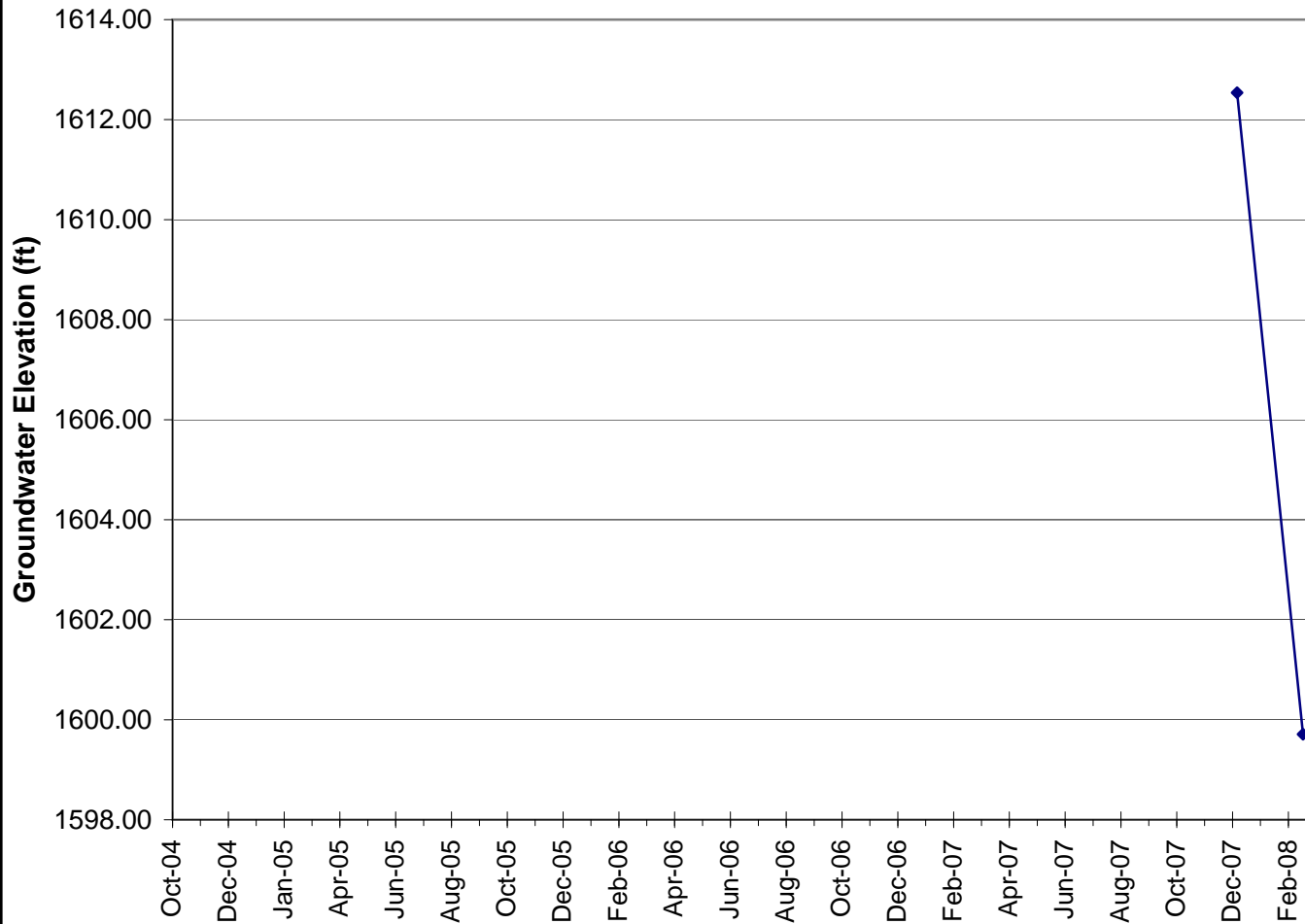
Project: 7126

Date: June 16, 2008

Version: 1

Author: WMC-LC

GH07-85 Time Series



Pre-permitting
Environmental/Socioeconomic
Data Report Series

Report Series D:
Groundwater Hydrology

Section 2
Monthly Groundwater Elevations
Piezometer GH07-85

Legend

◆ GH07-85 (2 Data Points)



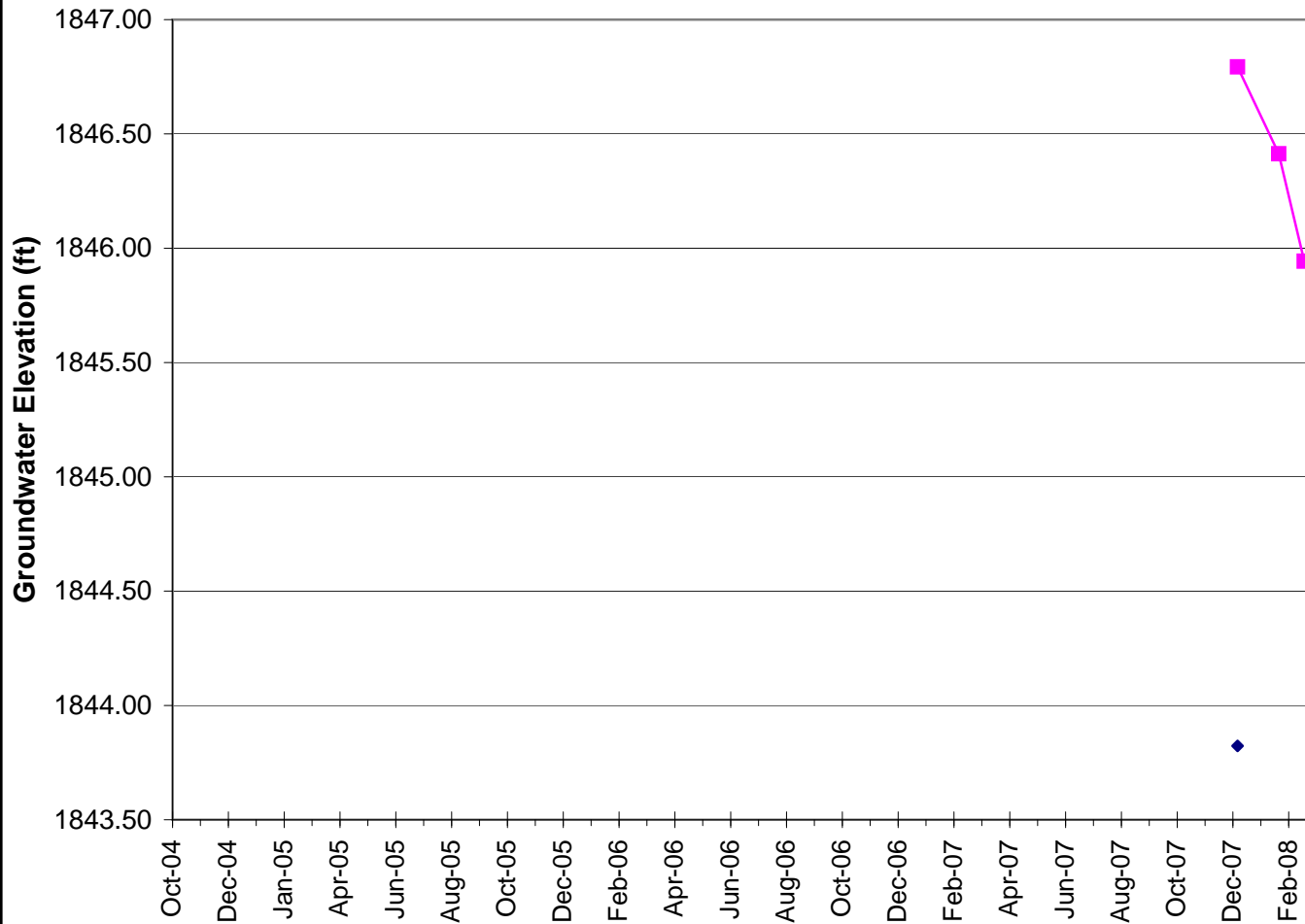
Project: 7126

Date: June 16, 2008

Version: 1

Author: WMC-LC

GH07-87S, GH07-87D Time Series



Pre-permitting
Environmental/Socioeconomic
Data Report Series

Report Series D:
Groundwater Hydrology

Section 2
Monthly Groundwater Elevations
Piezometers GH07-87S,
GH07-87D

Legend

- GH07-87S (3 Data Points)
- ◆ GH07-87D (1 Data Point)



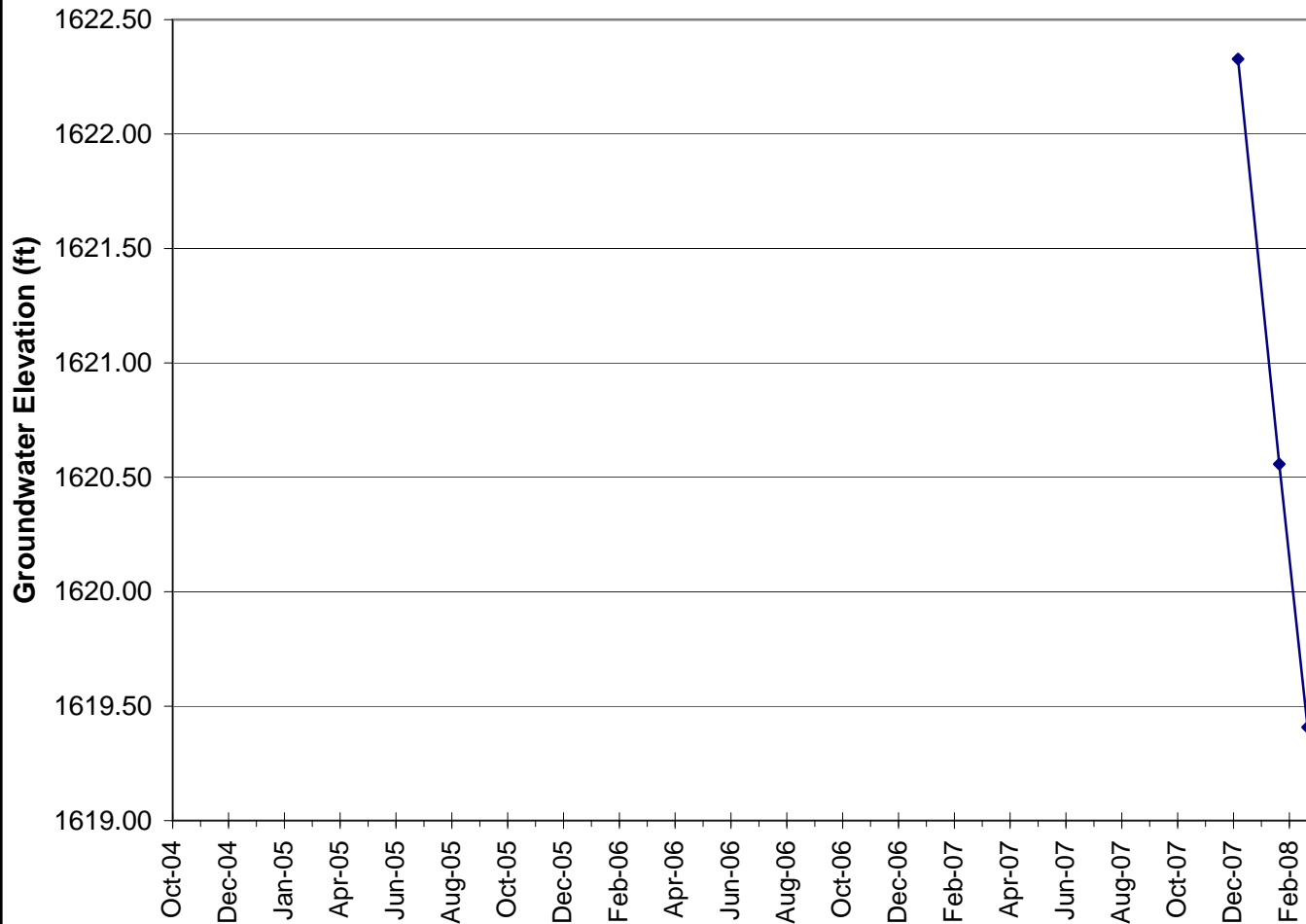
Project: 7126

Date: June 16, 2008

Version: 1

Author: WMC-LC

GH07-88 Time Series



Pre-permitting
Environmental/Socioeconomic
Data Report Series

Report Series D:
Groundwater Hydrology

Section 2
Monthly Groundwater Elevations
Piezometer GH07-88

Legend

◆ GH07-88 (3 Data Points)



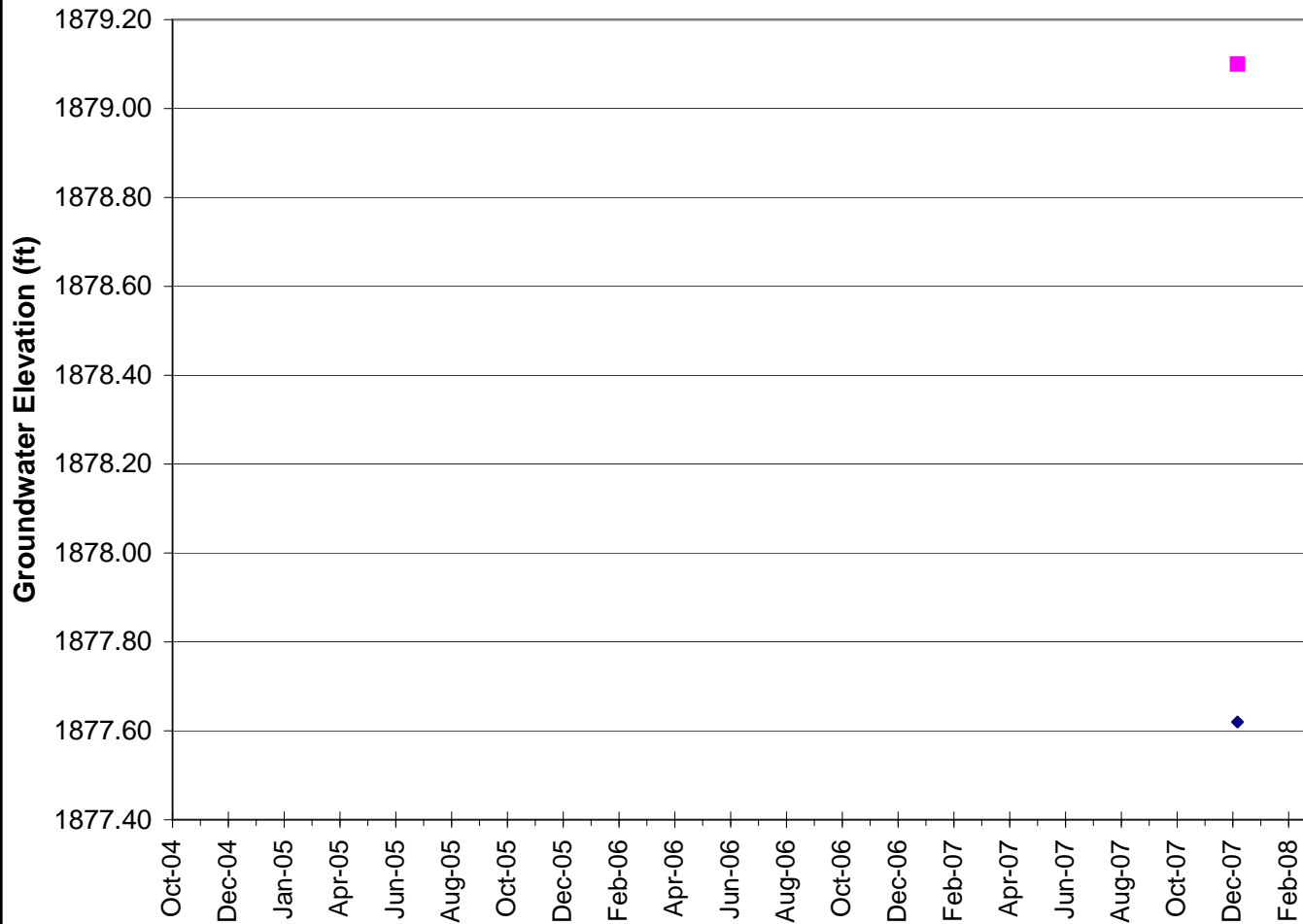
Project: 7126

Date: June 16, 2008

Version: 1

Author: WMC-LC

GH07-89S, GH07-89D Time Series



Pre-permitting
Environmental/Socioeconomic
Data Report Series

Report Series D:
Groundwater Hydrology

Section 2
Monthly Groundwater Elevations
Piezometers GH07-89S,
GH07-89D

Legend

- GH07-89S (1 Data Point)
- ◆ GH07-89D (1 Data Point)



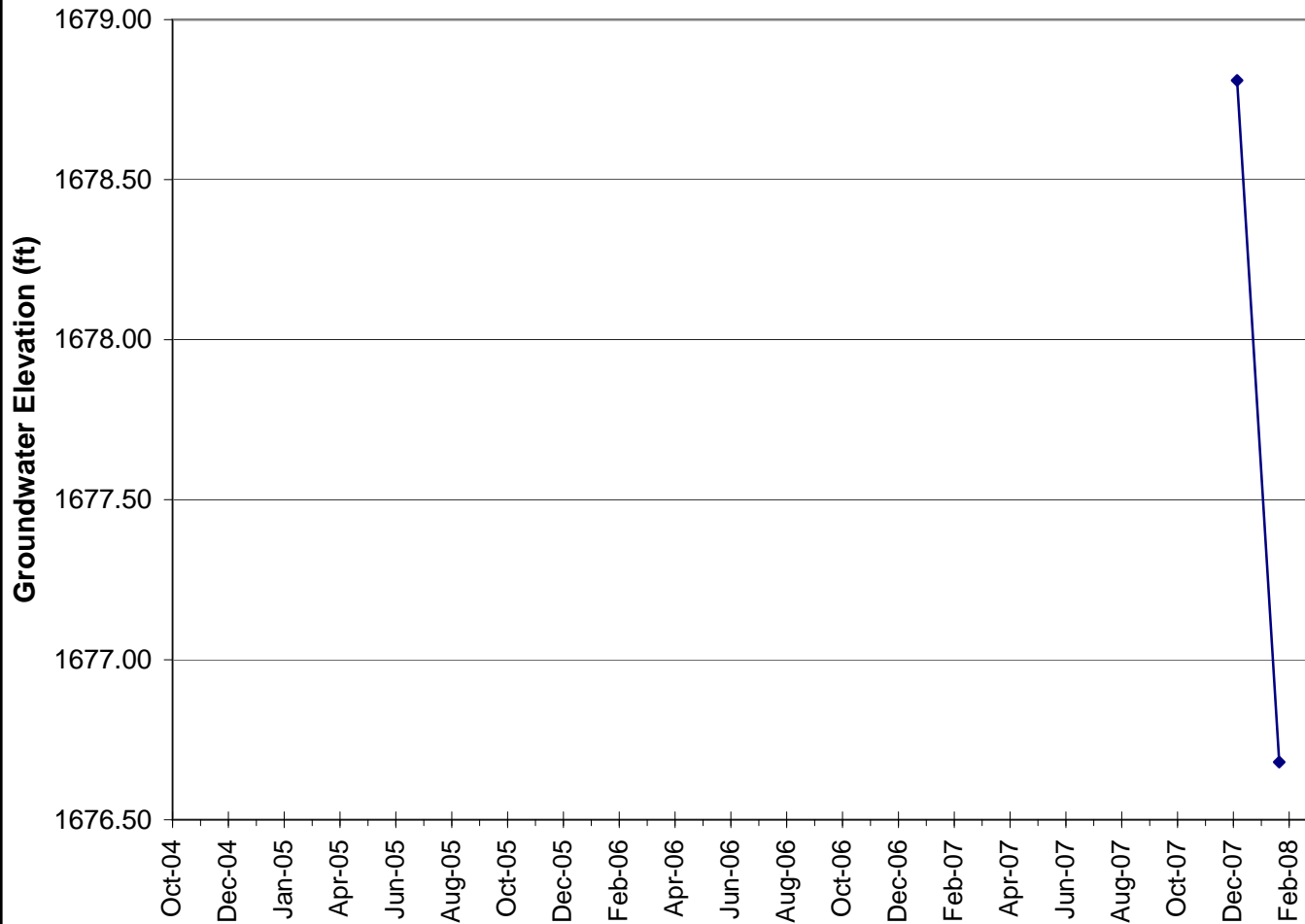
Project: 7126

Date: June 16, 2008

Version: 1

Author: WMC-LC

GH07-92D Time Series



Pre-permitting
Environmental/Socioeconomic
Data Report Series

Report Series D:
Groundwater Hydrology

Section 2
Monthly Groundwater Elevations
Piezometer GH07-89S

Legend

—◆— GH07-92D (2 Data Points)



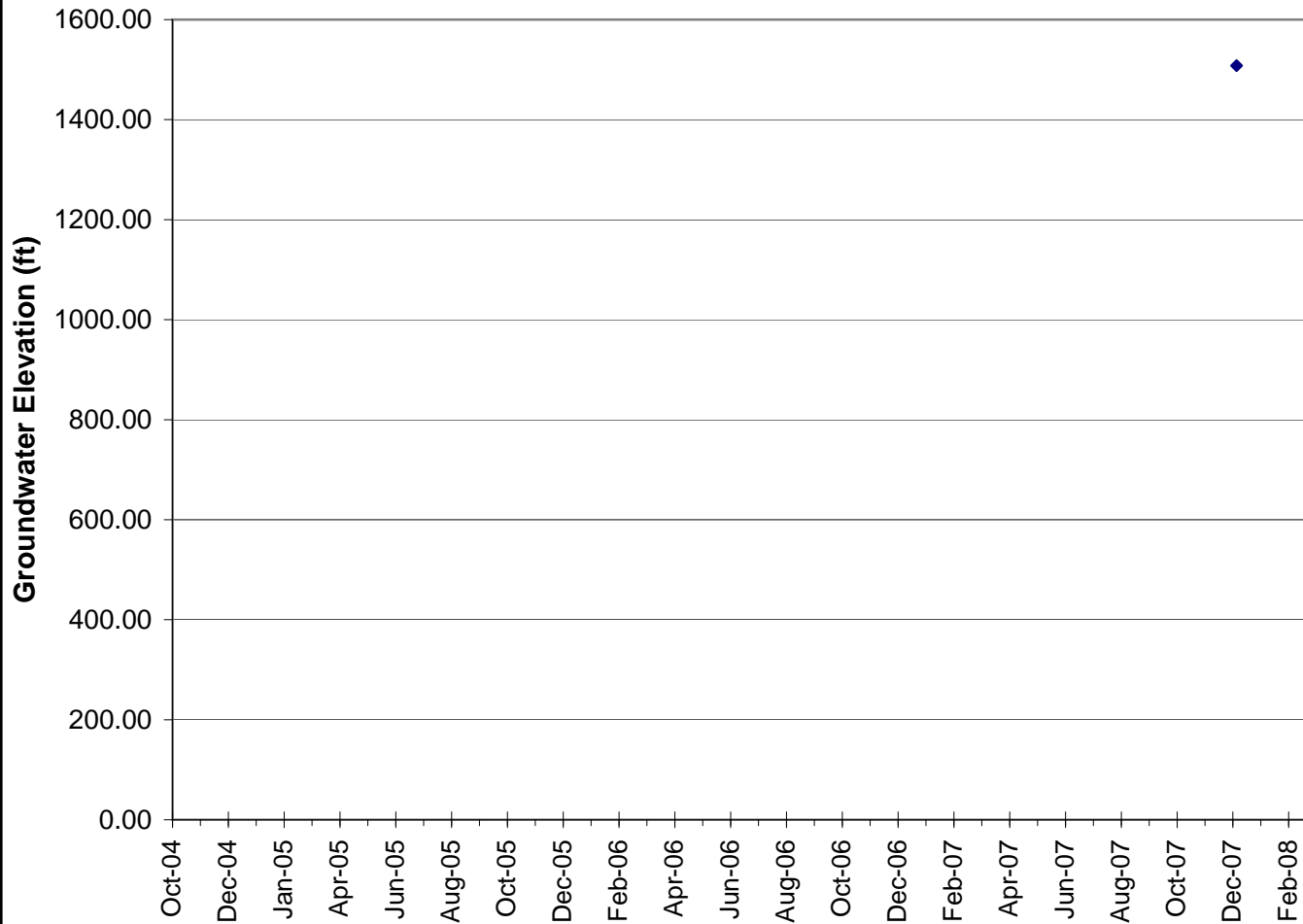
Project: 7126

Date: June 16, 2008

Version: 1

Author: WMC-LC

GH07-93 Time Series



Pre-permitting
Environmental/Socioeconomic
Data Report Series

Report Series D:
Groundwater Hydrology

Section 2
Monthly Groundwater Elevations
Piezometer GH07-93

Legend

◆ GH07-93 (1 Data Point)



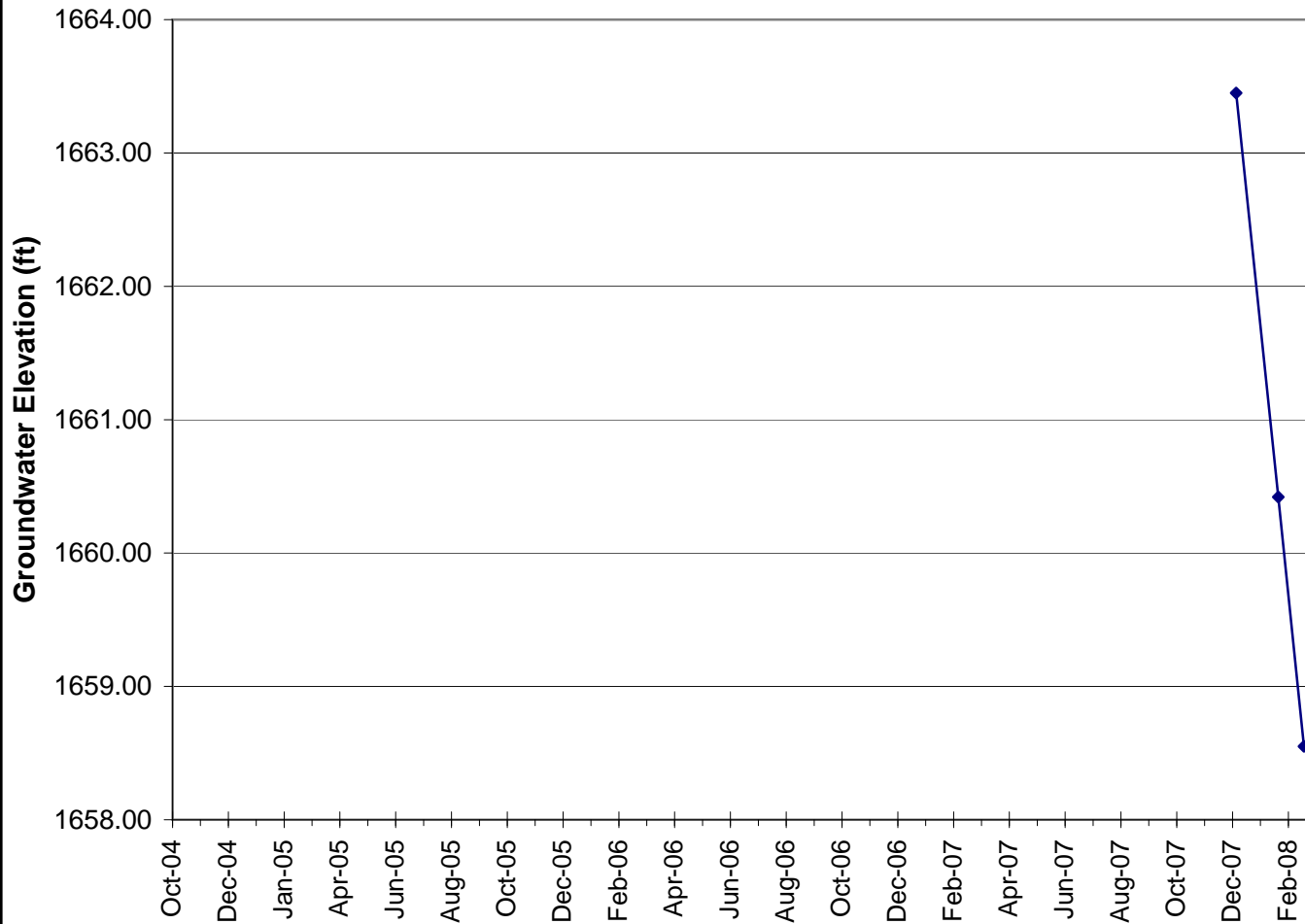
Project: 7126

Date: June 16, 2008

Version: 1

Author: WMC-LC

GH07-94 Time Series



Pre-permitting
Environmental/Socioeconomic
Data Report Series

Report Series D:
Groundwater Hydrology

Section 2
Monthly Groundwater Elevations
Piezometer GH07-94

Legend

◆ GH07-94 (3 Data Points)



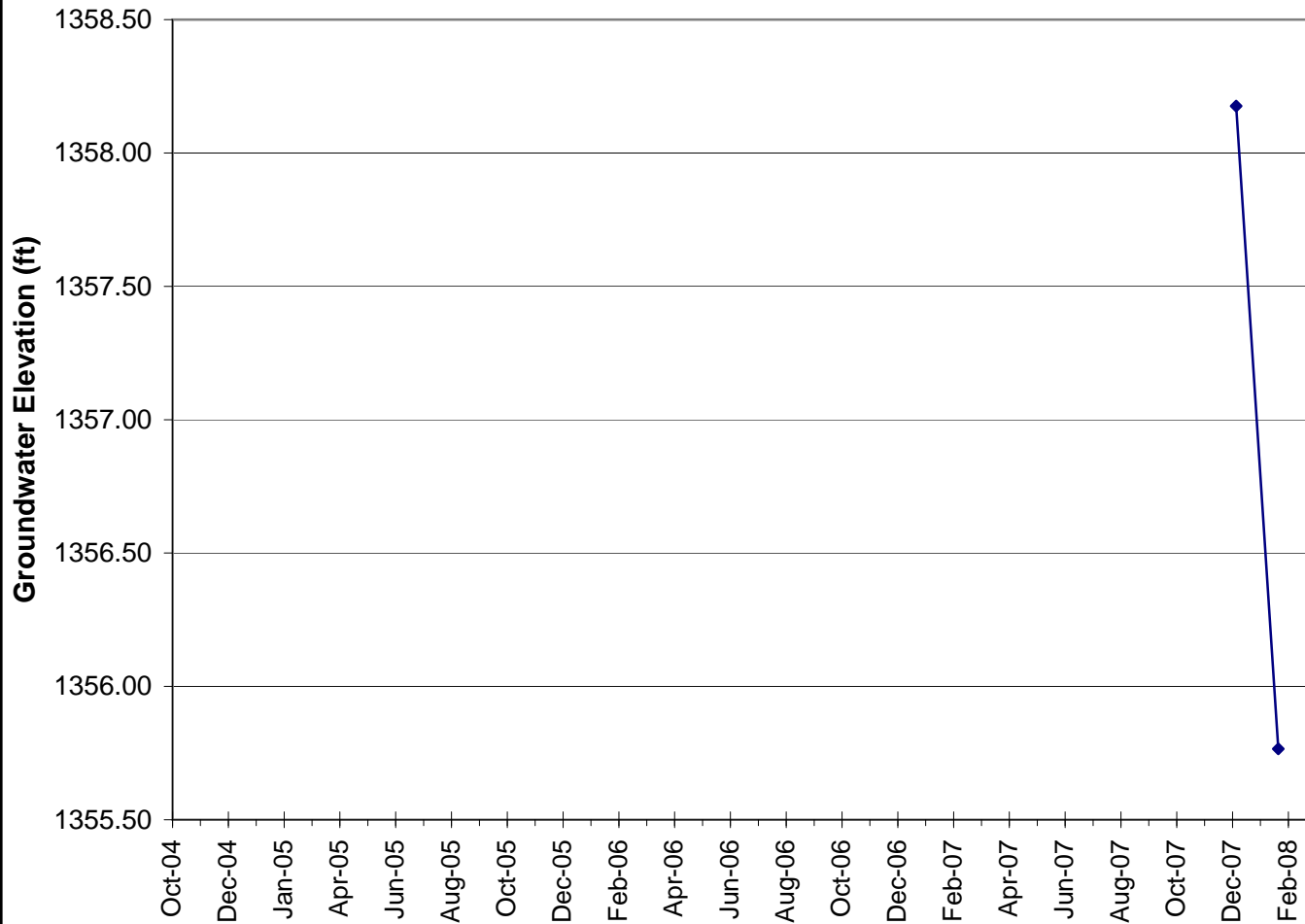
Project: 7126

Date: June 16, 2008

Version: 1

Author: WMC-LC

GH07-95 Time Series



Pre-permitting
Environmental/Socioeconomic
Data Report Series

Report Series D:
Groundwater Hydrology

Section 2
Monthly Groundwater Elevations
Piezometer GH07-95

Legend

◆ GH07-95 (2 Data Points)



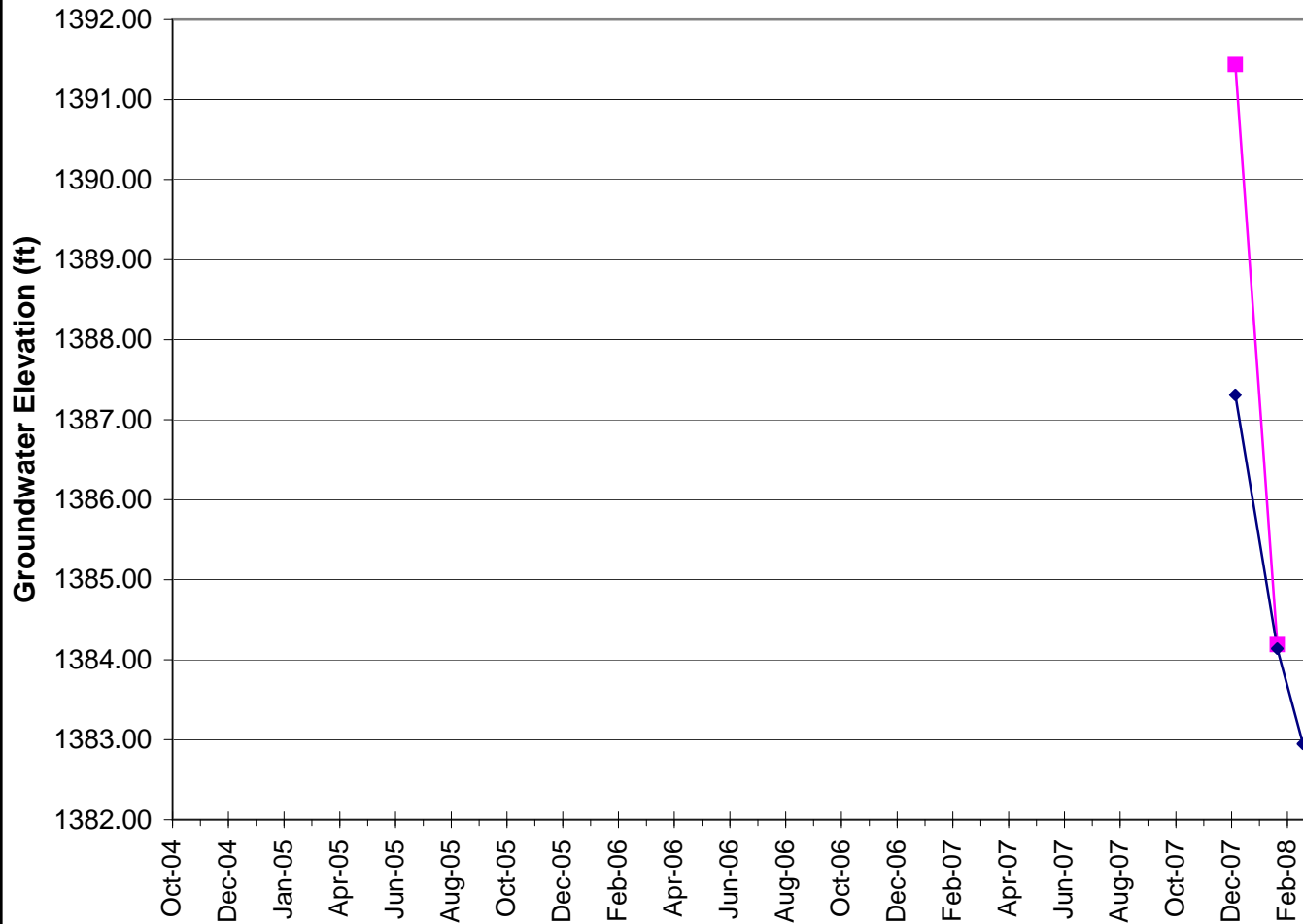
Project: 7126

Date: June 16, 2008

Version: 1

Author: WMC-LC

GH07-96S, GH07-96D Time Series



Pre-permitting
Environmental/Socioeconomic
Data Report Series

Report Series D:
Groundwater Hydrology

Section 2
Monthly Groundwater Elevations
Piezometers GH07-96S,
GH07-96D

Legend

- GH07-96S (2 Data Points)
- ◆ GH07-96D (3 Data Points)



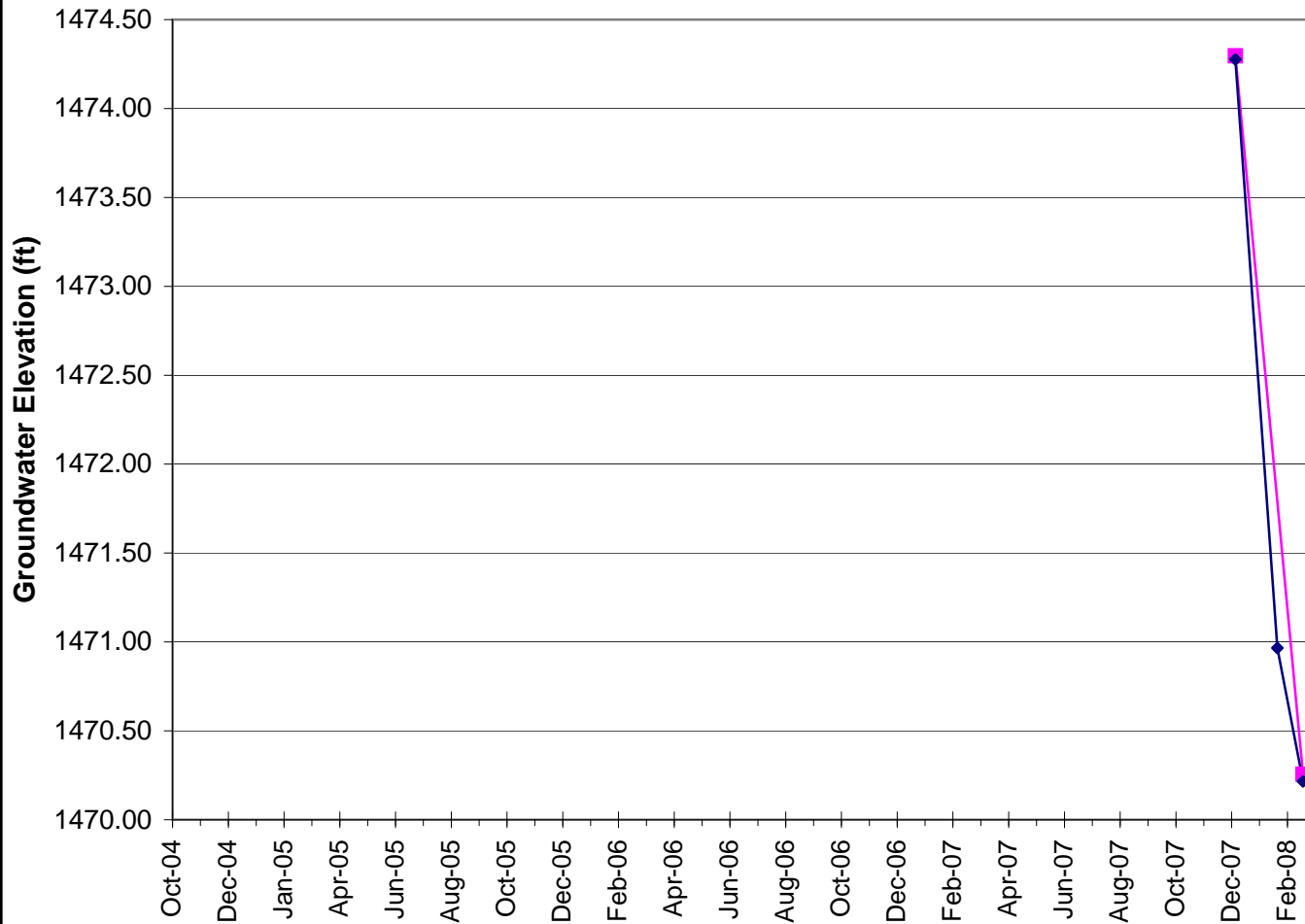
Project: 7126

Date: June 16, 2008

Version: 1

Author: WMC-LC

GH07-97S, GH07-97D Time Series



Pre-permitting
Environmental/Socioeconomic
Data Report Series

Report Series D:
Groundwater Hydrology

Section 2
Monthly Groundwater Elevations
Piezometers GH07-97S,
GH07-97D

Legend

- GH07-97S (2 Data Points)
- ◆ GH07-97D (3 Data Points)



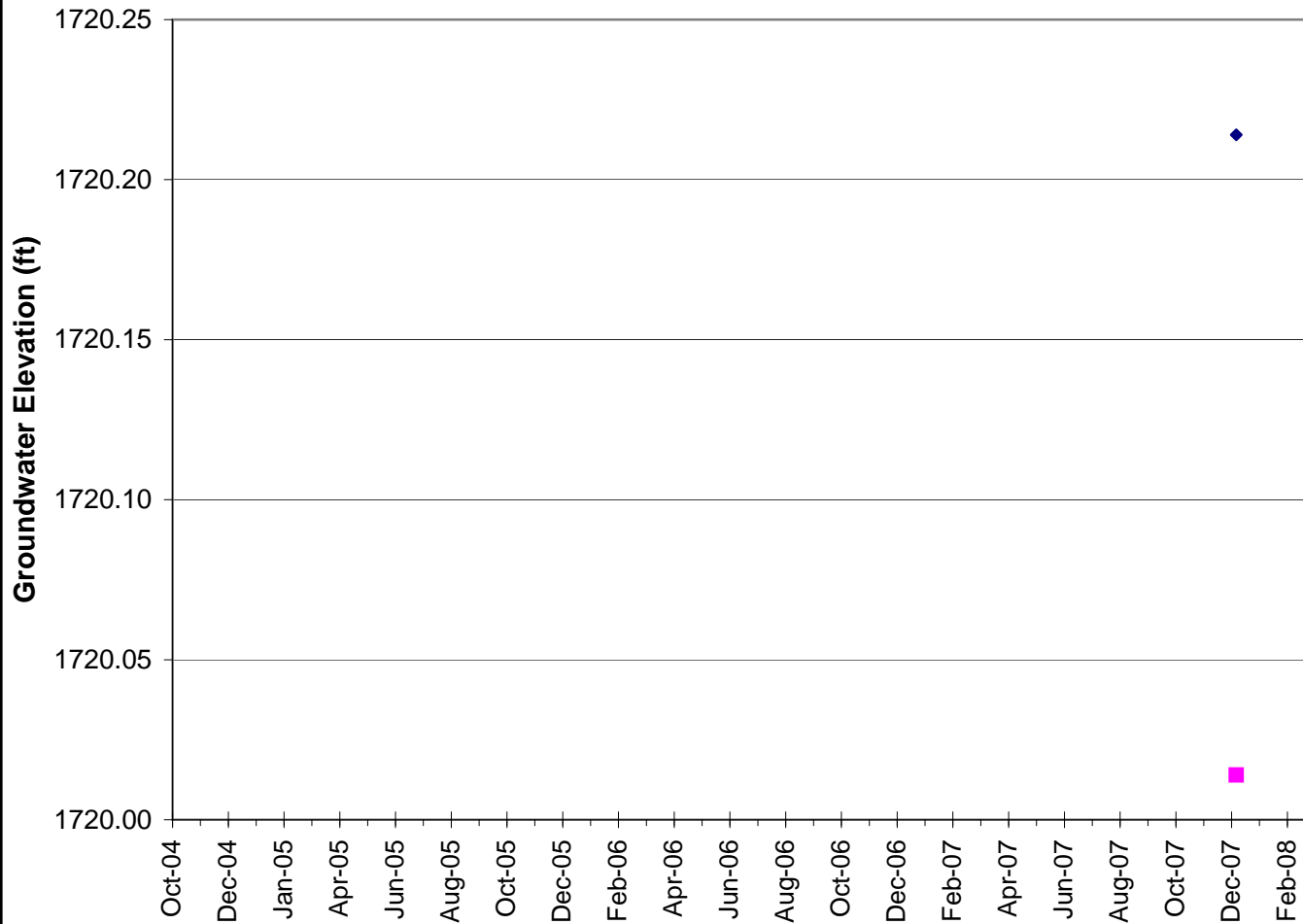
Project: 7126

Date: June 16, 2008

Version: 1

Author: WMC-LC

GH07-98S, GH07-98D Time Series



Pre-permitting
Environmental/Socioeconomic
Data Report Series

Report Series D:
Groundwater Hydrology

Section 2
Monthly Groundwater Elevations
Piezometers GH07-98S,
GH07-98D

Legend

- GH07-98S (1 Data Point)
- ◆ GH07-98D (1 Data Point)



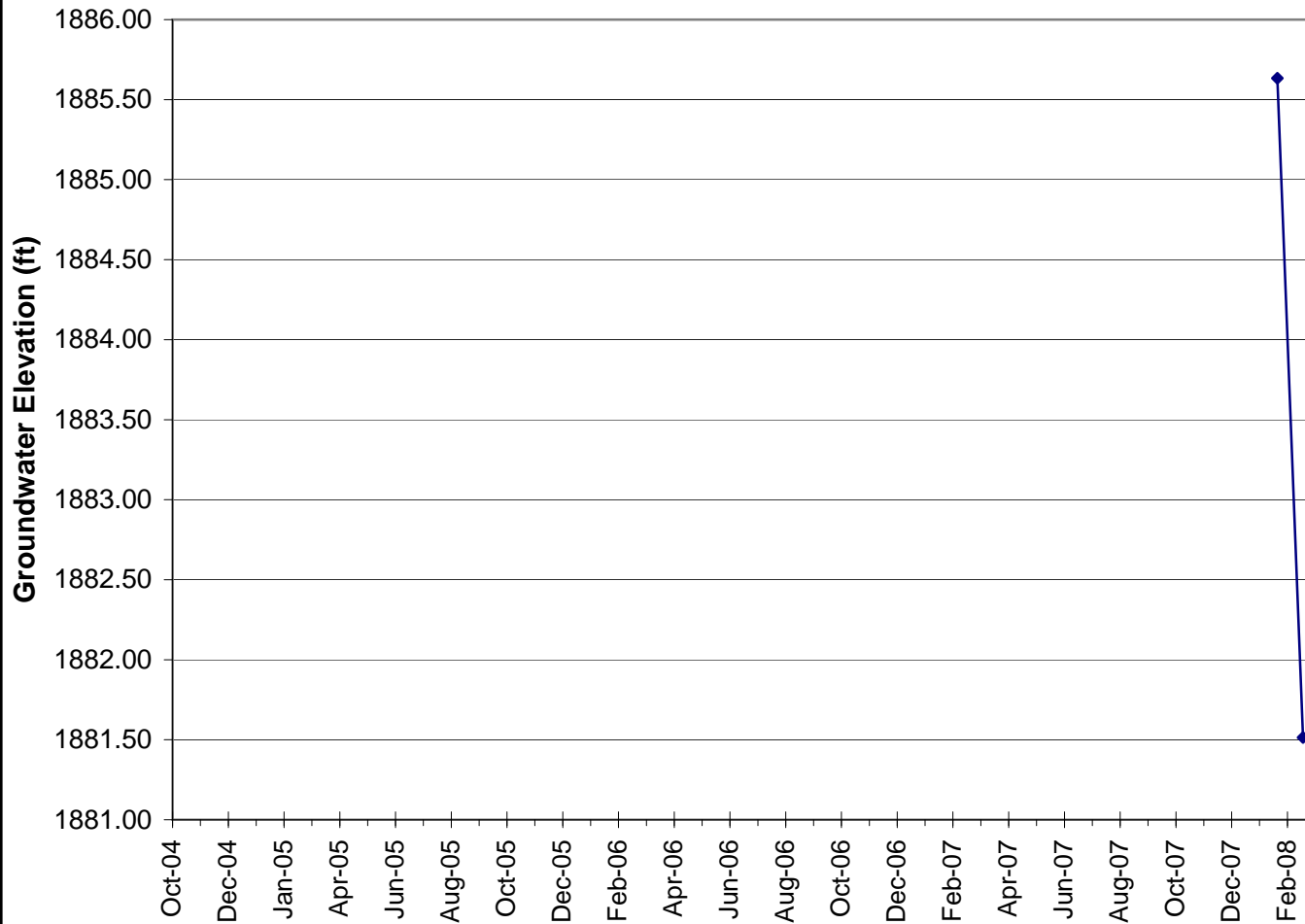
Project: 7126

Date: June 16, 2008

Version: 1

Author: WMC-LC

GH07-99 Time Series



Pre-permitting
Environmental/Socioeconomic
Data Report Series

Report Series D:
Groundwater Hydrology

Section 2
Monthly Groundwater Elevations
Piezometer GH07-99

Legend

—◆ GH07-99 (1 Data Point)



Project: 7126

Date: June 16, 2008

Version: 1

Author: WMC-LC



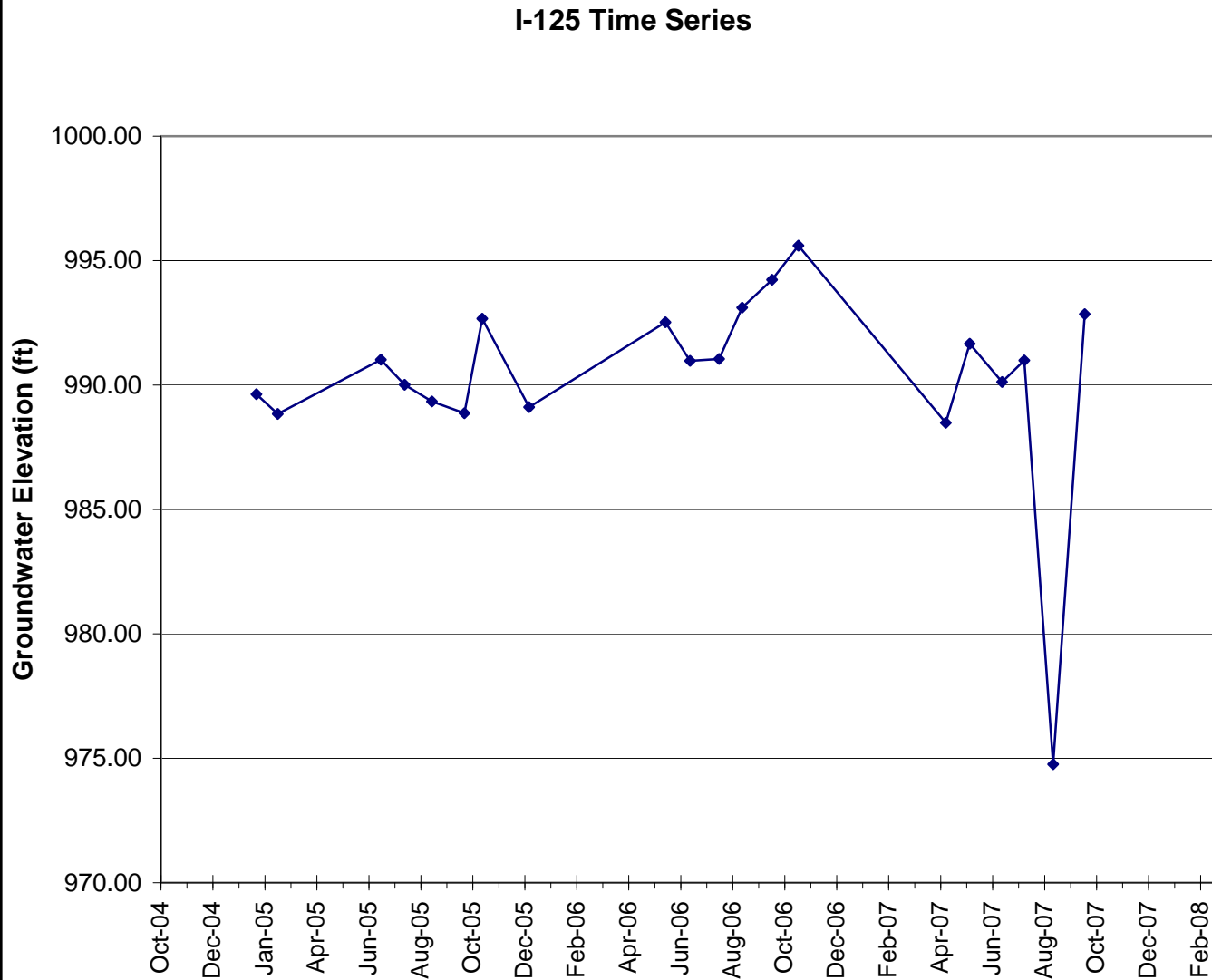
Pre-permitting
Environmental/Socioeconomic
Data Report Series

Report Series D:
Groundwater Hydrology

Section 2
Monthly Groundwater Elevations
Piezometer I-125

Legend

◆ I-125 (1 Data Point)



Project: 7126

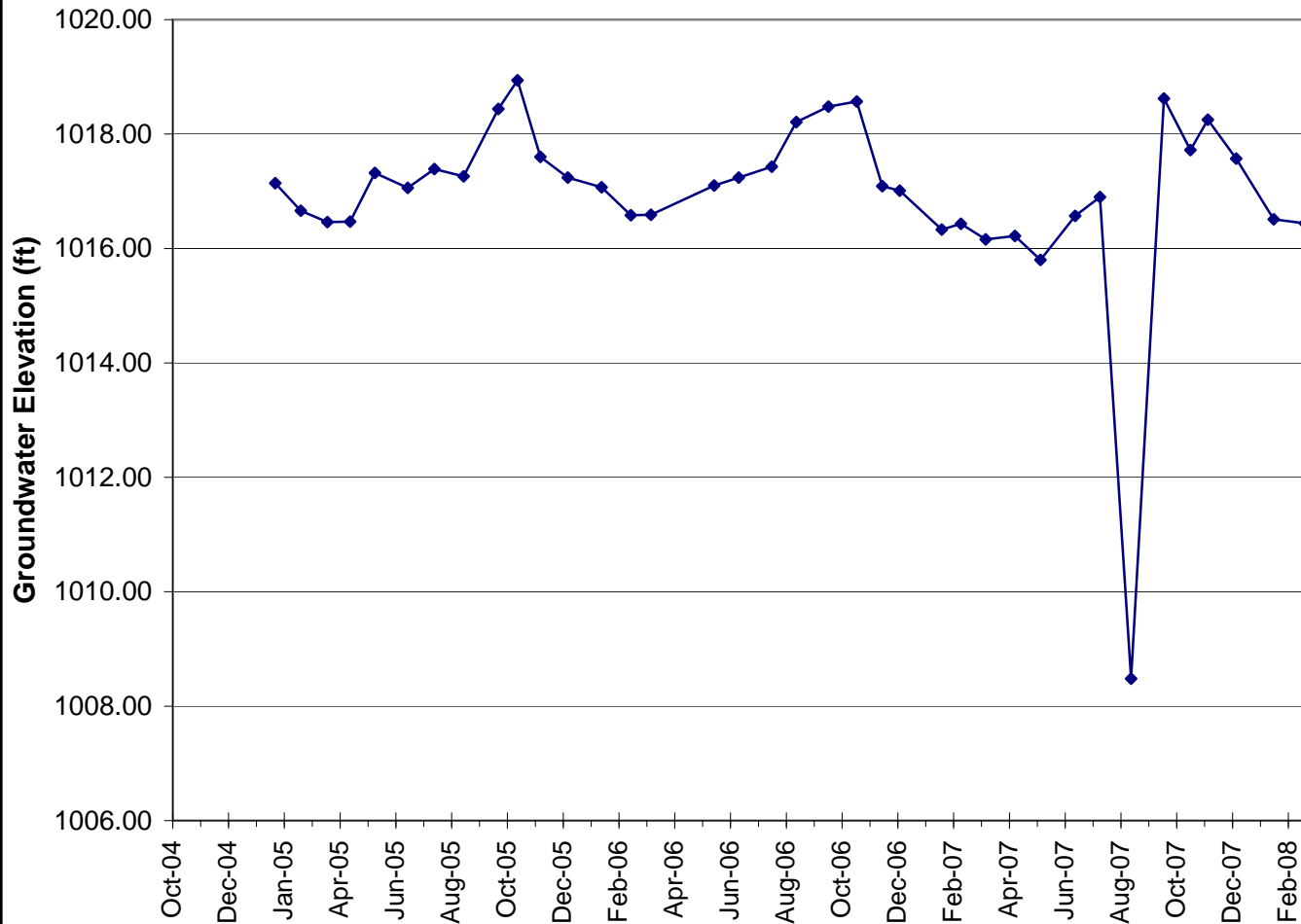
Date: June 16, 2008

Version: 1

Author: WMC-LC



I-172 Time Series



Pre-permitting
Environmental/Socioeconomic
Data Report Series

Report Series D:
Groundwater Hydrology

Section 2
Monthly Groundwater Elevations
Piezometer I-172

Legend

◆ I-172 (37 Data Points)



Project: 7126

Date: June 16, 2008

Version: 1

Author: WMC-LC



Pre-permitting
Environmental/Socioeconomic
Data Report Series

Report Series D:
Groundwater Hydrology

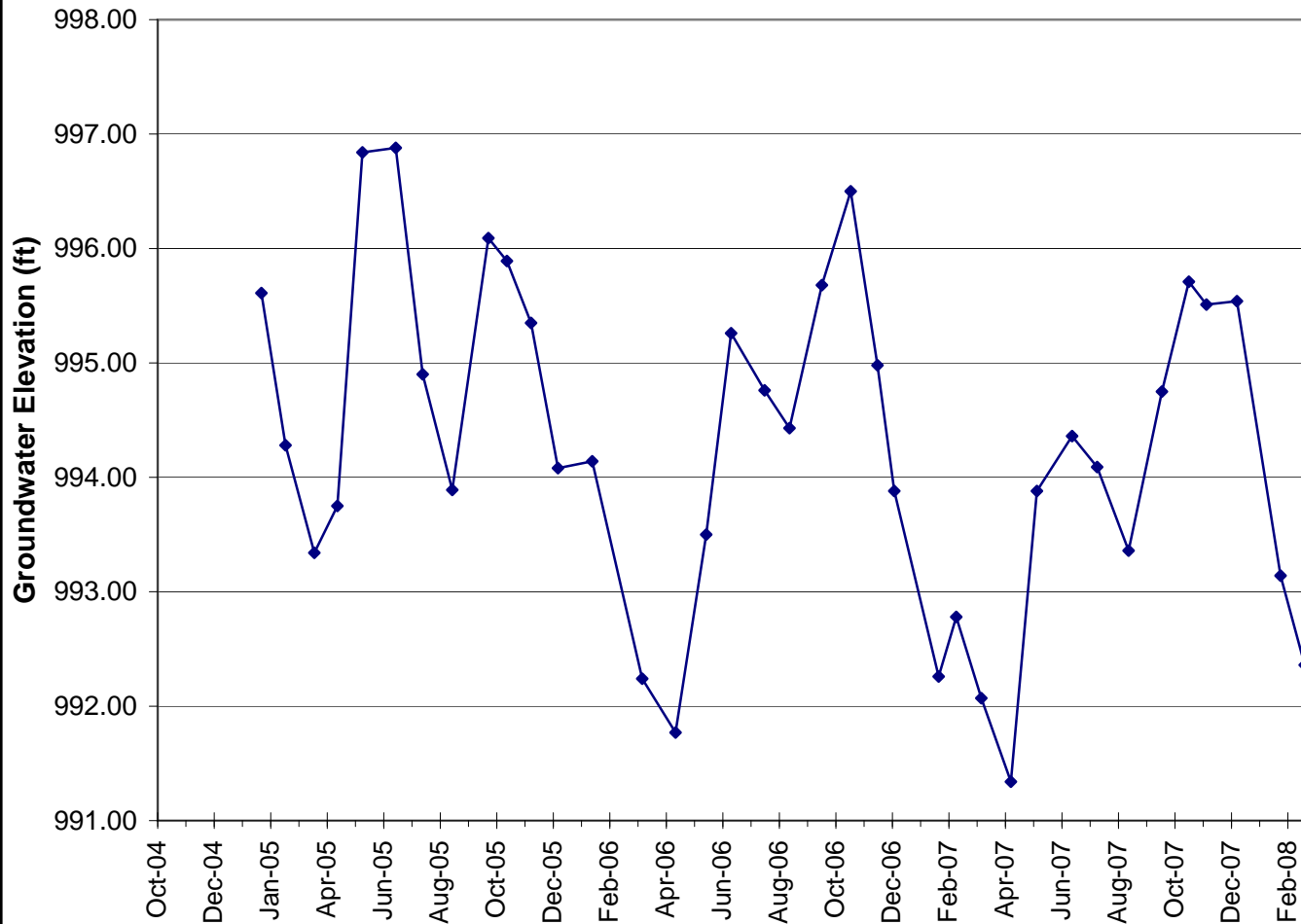
Section 2
Monthly Groundwater Elevations
Piezometer I-201

Legend

—◆— I-201 (37 Data Points)



I-201 Time Series





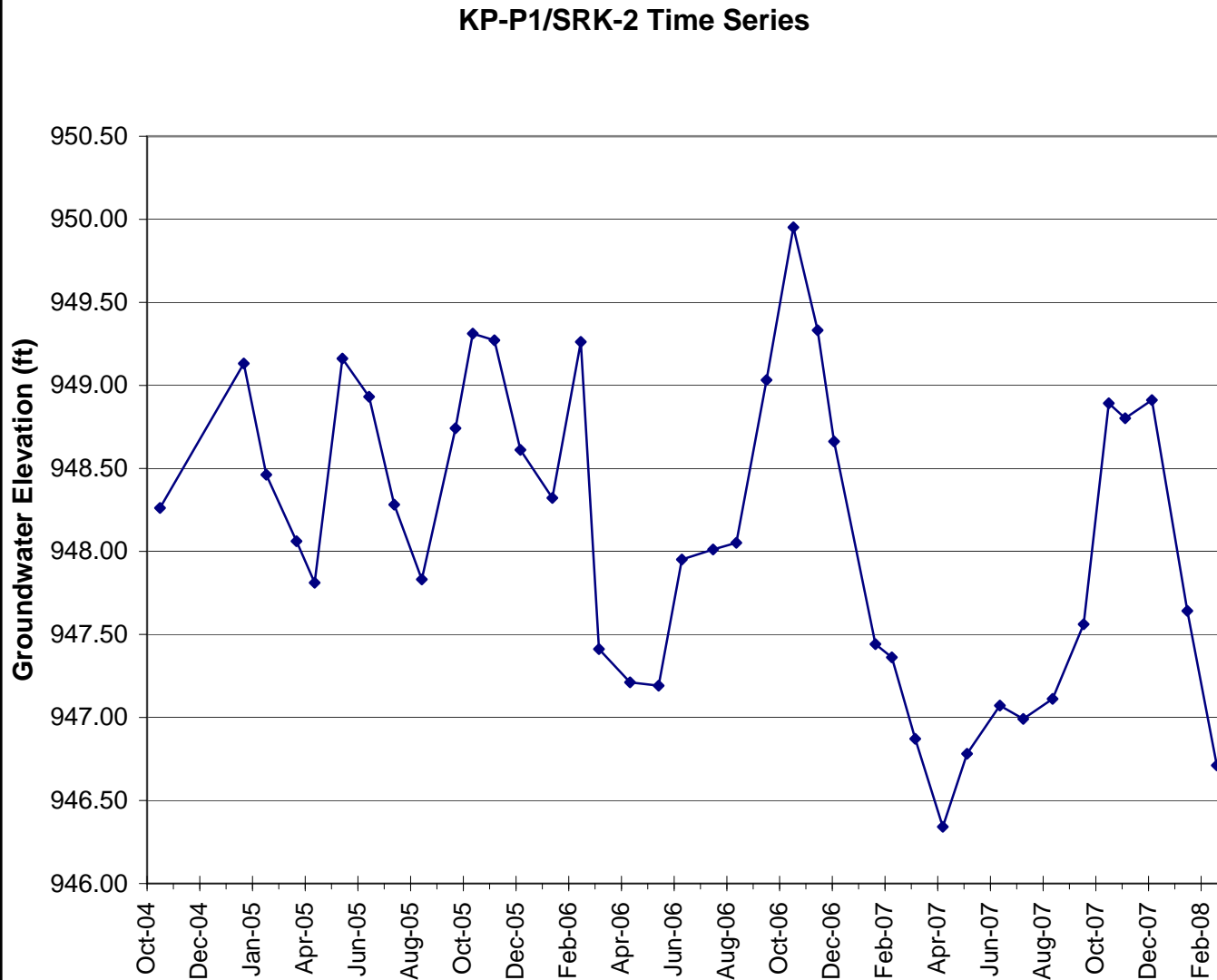
Pre-permitting
Environmental/Socioeconomic
Data Report Series

Report Series D:
Groundwater Hydrology

Section 2
Monthly Groundwater Elevations
Piezometer KP-P1/SRK-2

Legend

—◆— KP-P1/SRK-2 (39 Data Points)



Project: 7126

Date: June 16, 2008

Version: 1

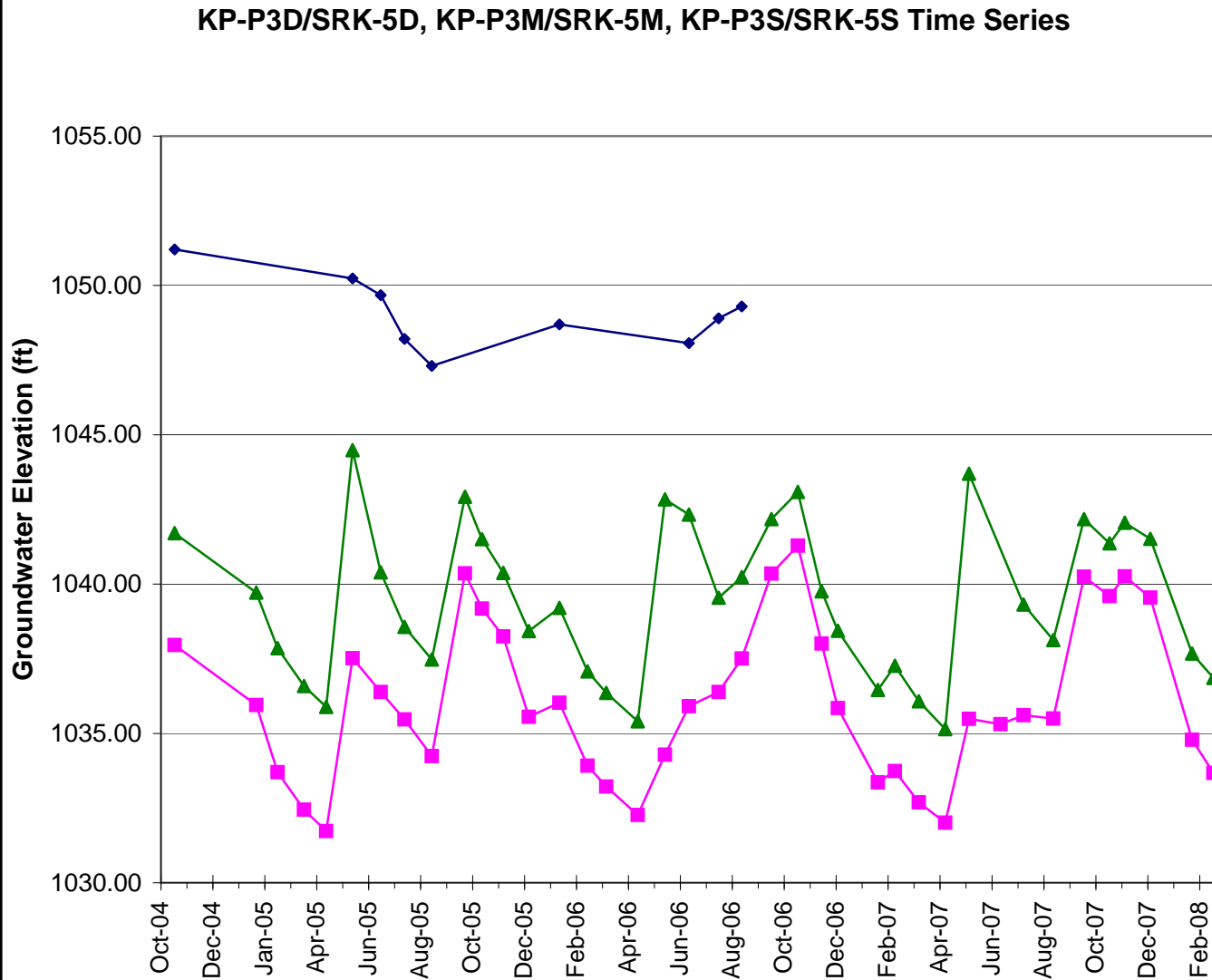
Author: WMC-LC



Pre-permitting
Environmental/Socioeconomic
Data Report Series

Report Series D:
Groundwater Hydrology

Section 2
Monthly Groundwater Elevations
Monitoring Wells
KP-P3D/SRK-5D, M, S



Legend

- ▲ KP-P3S/SRK-5S (38 Data Points)
- KP-P3M/SRK-5M (39 Data Points)
- ◆ KP-P3D/SRK-5D (9 Data Points)



Project: 7126

Date: June 16, 2008

Version: 1

Author: WMC-LC



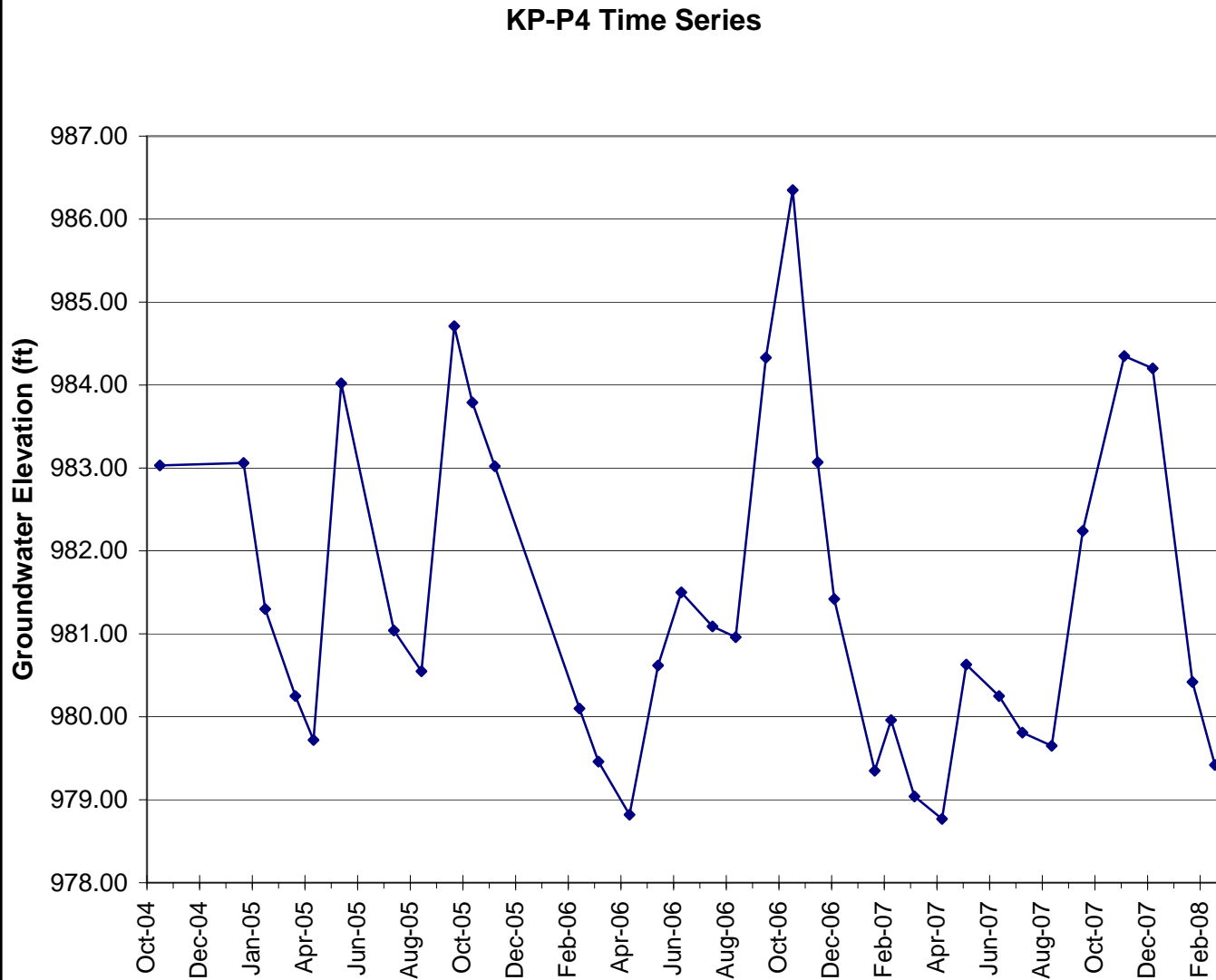
Pre-permitting
Environmental/Socioeconomic
Data Report Series

Report Series D:
Groundwater Hydrology

Section 2
Monthly Groundwater Elevations
Monitoring Well KP-P4

Legend

—◆— KP-P4 (35 Data Points)





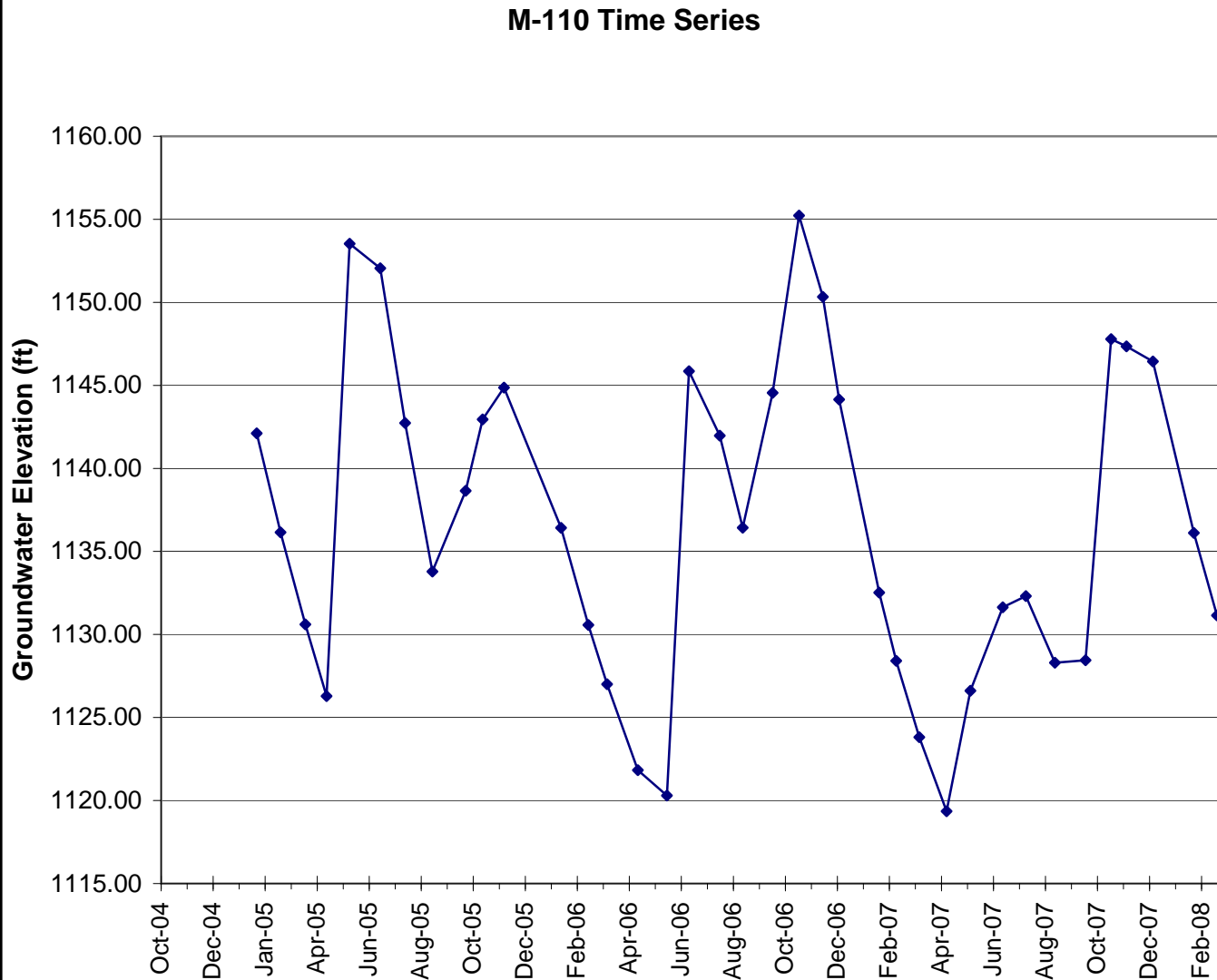
Pre-permitting
Environmental/Socioeconomic
Data Report Series

Report Series D:
Groundwater Hydrology

Section 2
Monthly Groundwater Elevations
Piezometer M-110

Legend

—◆— M-110 (37 Data Points)



Project: 7126	Date: June 16, 2008
Version: 1	Author: WMC-LC



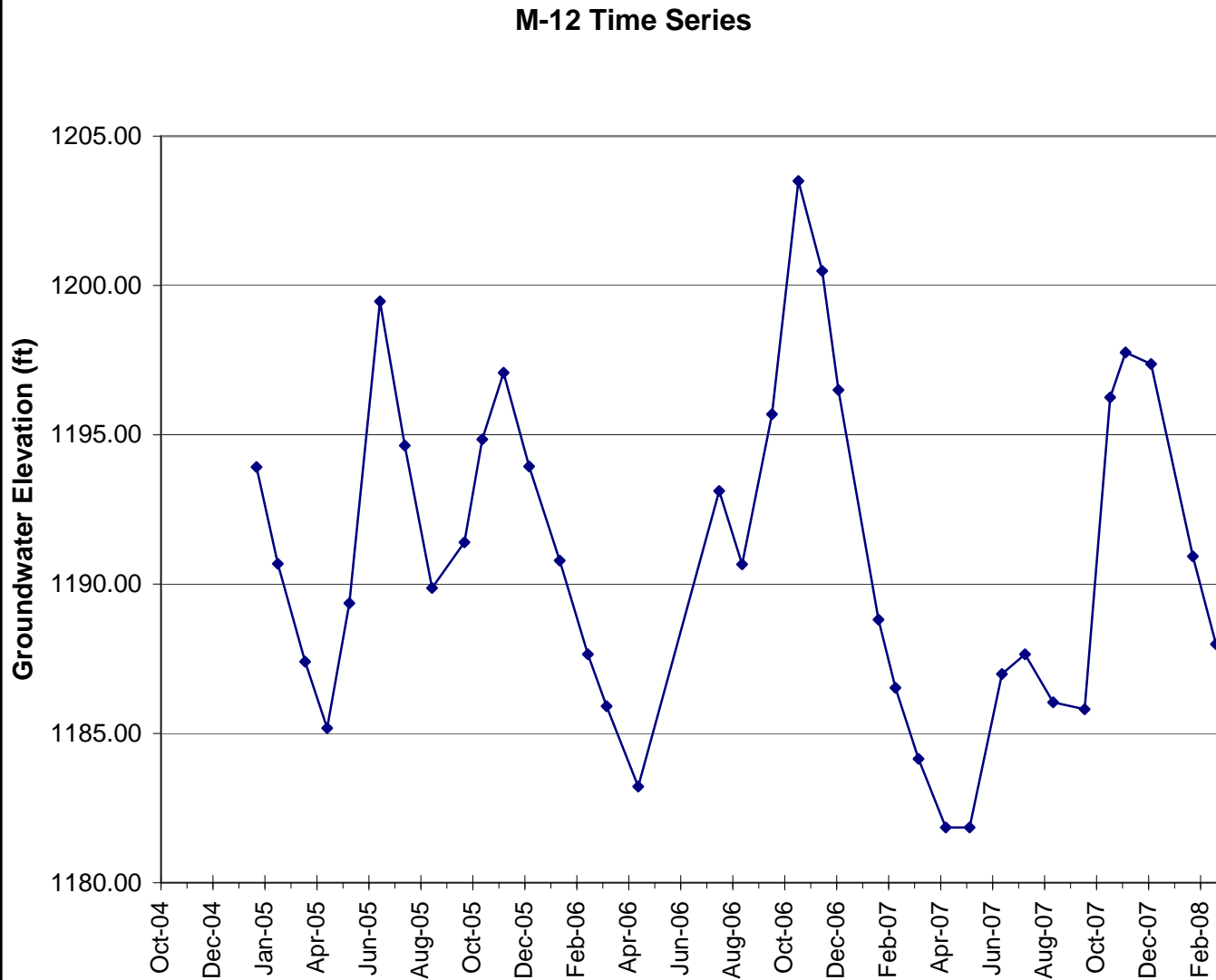
Pre-permitting
Environmental/Socioeconomic
Data Report Series

Report Series D:
Groundwater Hydrology

Section 2
Monthly Groundwater Elevations
Piezometer M-12

Legend

—◆— M-12 (36 Data Points)



Project: 7126

Date: June 16, 2008

Version: 1

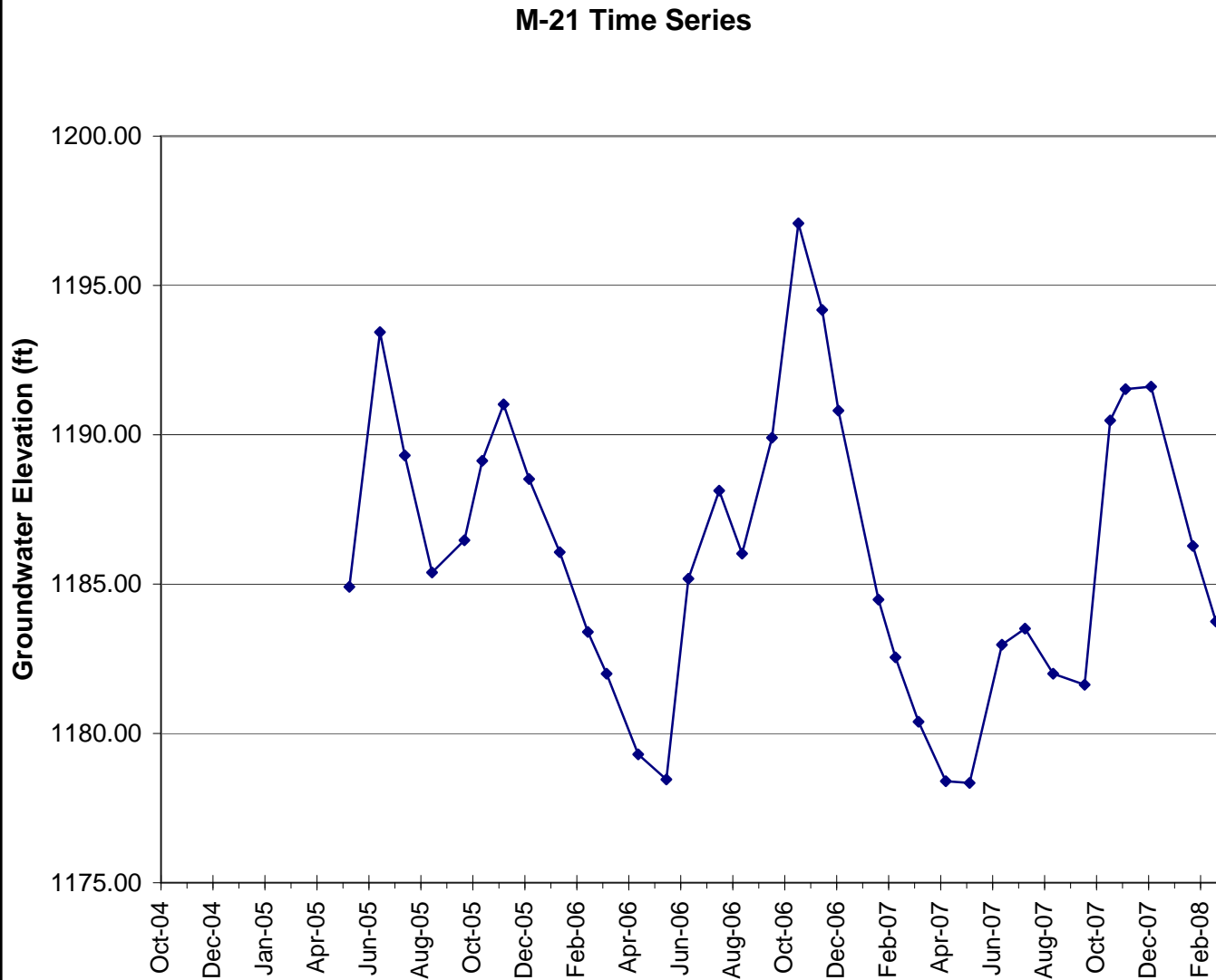
Author: WMC-LC



Pre-permitting
Environmental/Socioeconomic
Data Report Series

Report Series D:
Groundwater Hydrology

Section 2
Monthly Groundwater Elevations
Piezometer M-21



Legend

—◆— M-21 (34 Data Points)



Project: 7126

Date: June 16, 2008

Version: 1

Author: WMC-LC



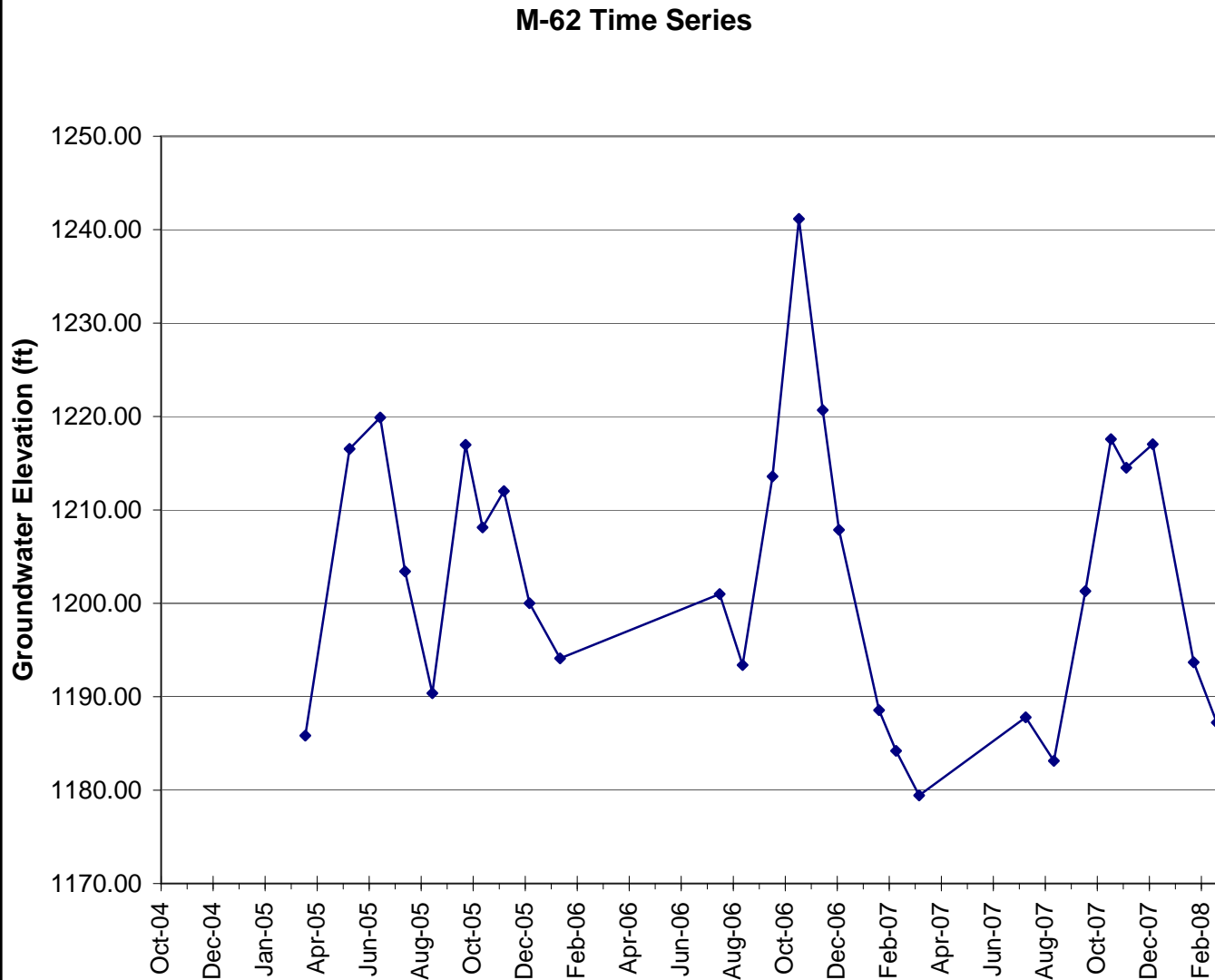
Pre-permitting
Environmental/Socioeconomic
Data Report Series

Report Series D:
Groundwater Hydrology

Section 2
Monthly Groundwater Elevations
Piezometer M-62

Legend

—◆— M-62 (27 Data Points)



Project: 7126

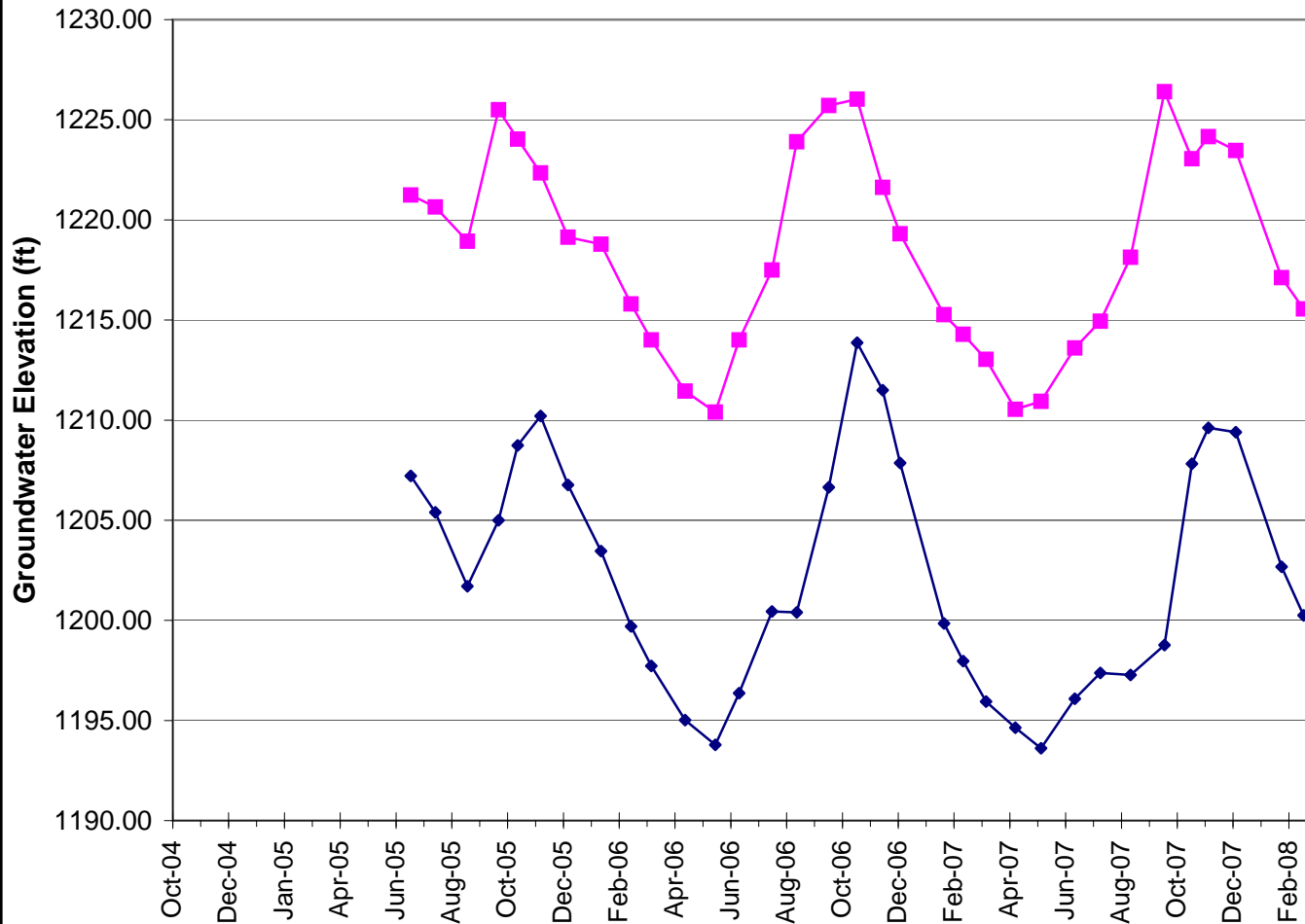
Date: June 16, 2008

Version: 1

Author: WMC-LC



MW-05-12S, MW-05-12D Time Series



Pre-permitting
Environmental/Socioeconomic
Data Report Series

Report Series D:
Groundwater Hydrology

Section 2
Monthly Groundwater Elevations
Monitoring Wells MW-05-12S,
MW-05-12D

Legend

- MW-05-12S (33 Data Points)
- ◆ MW-05-12D (33 Data Points)



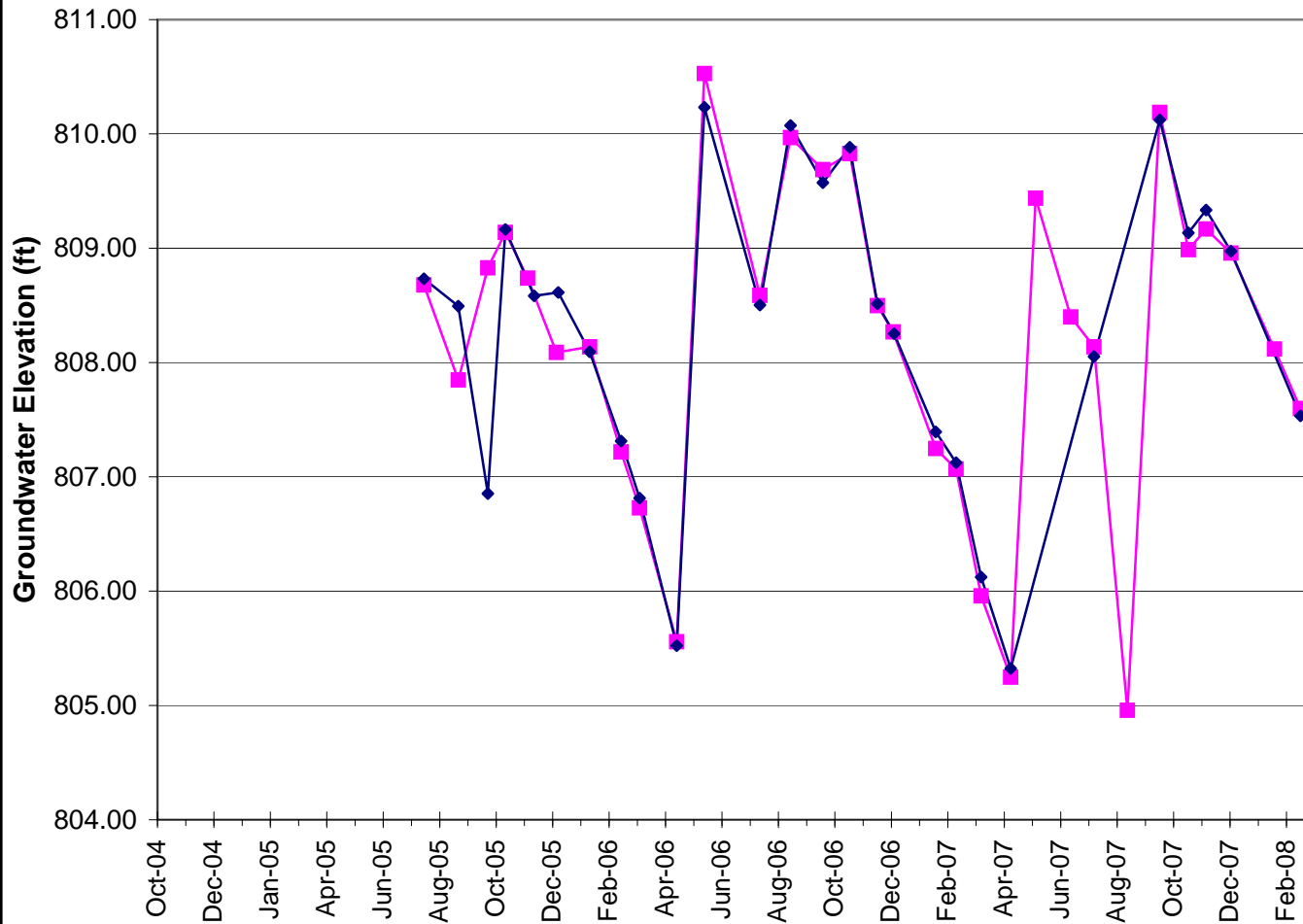
Project: 7126

Date: June 16, 2008

Version: 1

Author: WMC-LC

MW-05-13S, MW-05-13D Time Series



Pre-permitting
Environmental/Socioeconomic
Data Report Series

Report Series D:
Groundwater Hydrology

Section 2
Monthly Groundwater Elevations
Monitoring Wells MW-05-13S,
MW-05-13D

Legend

- MW-05-13S (31 Data Points)
- ◆ MW-05-13D (27 Data Points)



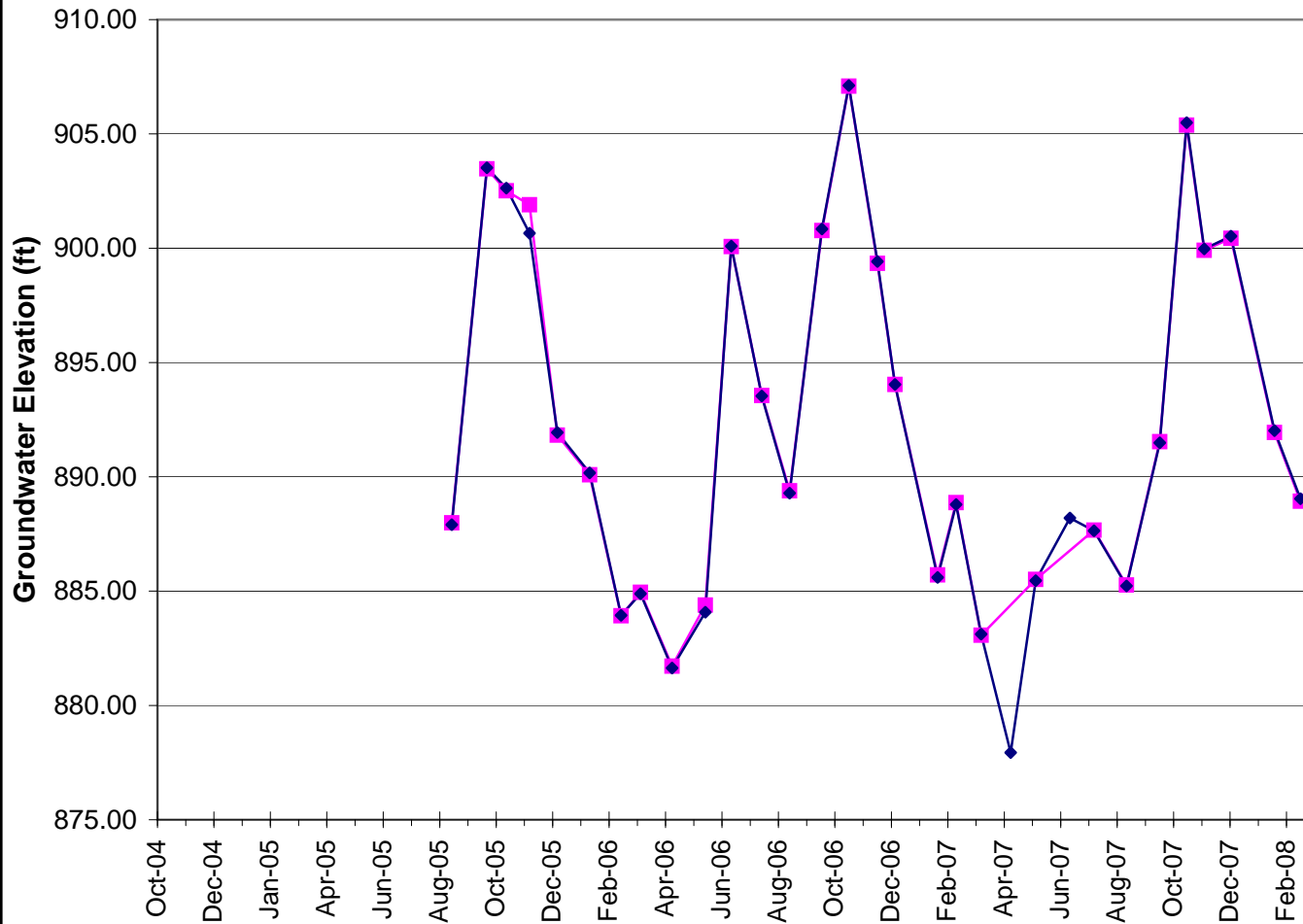
Project: 7126

Date: June 16, 2008

Version: 1

Author: WMC-LC

MW-05-14S, MW-05-14D Time Series



Pre-permitting
Environmental/Socioeconomic
Data Report Series

Report Series D:
Groundwater Hydrology

Section 2
Monthly Groundwater Elevations
Monitoring Wells MW-05-14S,
MW-05-14D

Legend

- MW-05-14S (29 Data Points)
- ◆ MW-05-14D (31 Data Points)



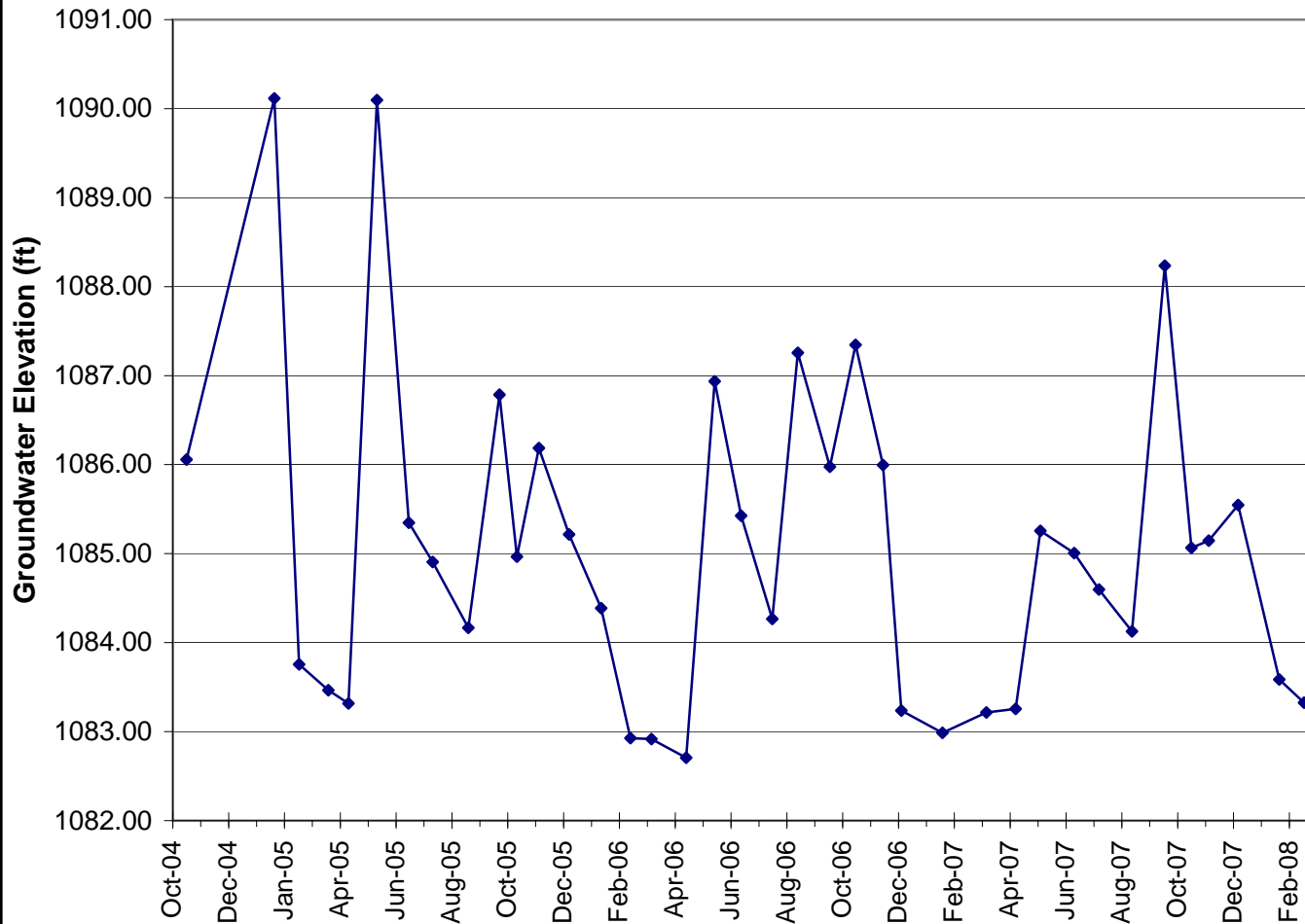
Project: 7126

Date: June 16, 2008

Version: 1

Author: WMC-LC

MW-10 Time Series



Pre-permitting
Environmental/Socioeconomic
Data Report Series

Report Series D:
Groundwater Hydrology

Section 2
Monthly Groundwater Elevations
Monitoring Well MW-10

Legend

◆ MW-10 (38 Data Points)



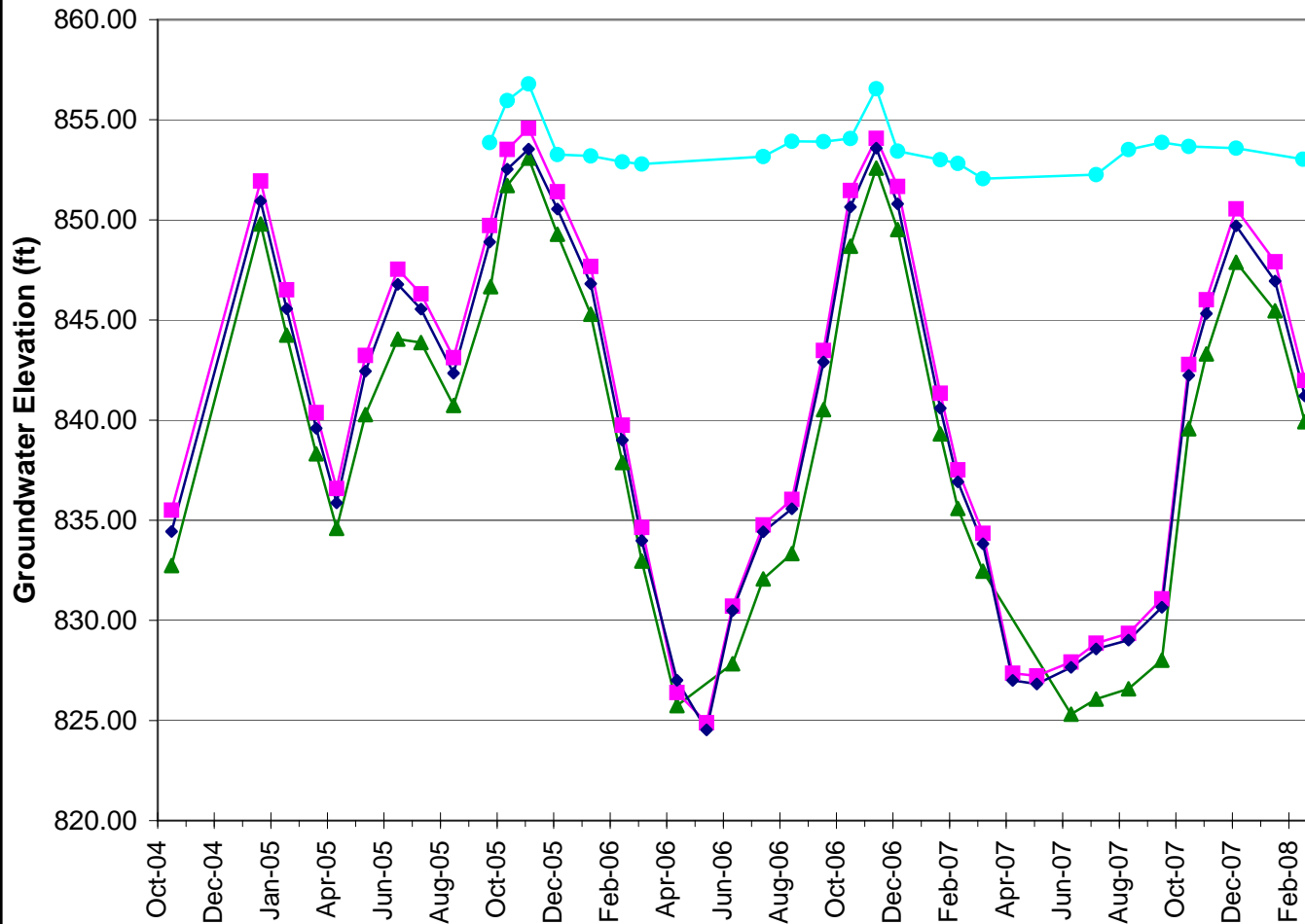
Project: 7126

Date: June 16, 2008

Version: 1

Author: WMC-LC

MW-11SS, MW-11S, MW-11M, MW-11D Time Series



Pre-permitting
Environmental/Socioeconomic
Data Report Series

Report Series D:
Groundwater Hydrology

Section 2
Monthly Groundwater Elevations
Monitoring Wells
MW-11SS, S, M, D

Legend

- MW-05-11SS (22 Data Points)
- ▲ MW-11S (36 Data Points)
- MW-11M (39 Data Points)
- ◆ MW-11D (39 Data Points)



Project: 7126

Date: June 16, 2008

Version: 1

Author: WMC-LC



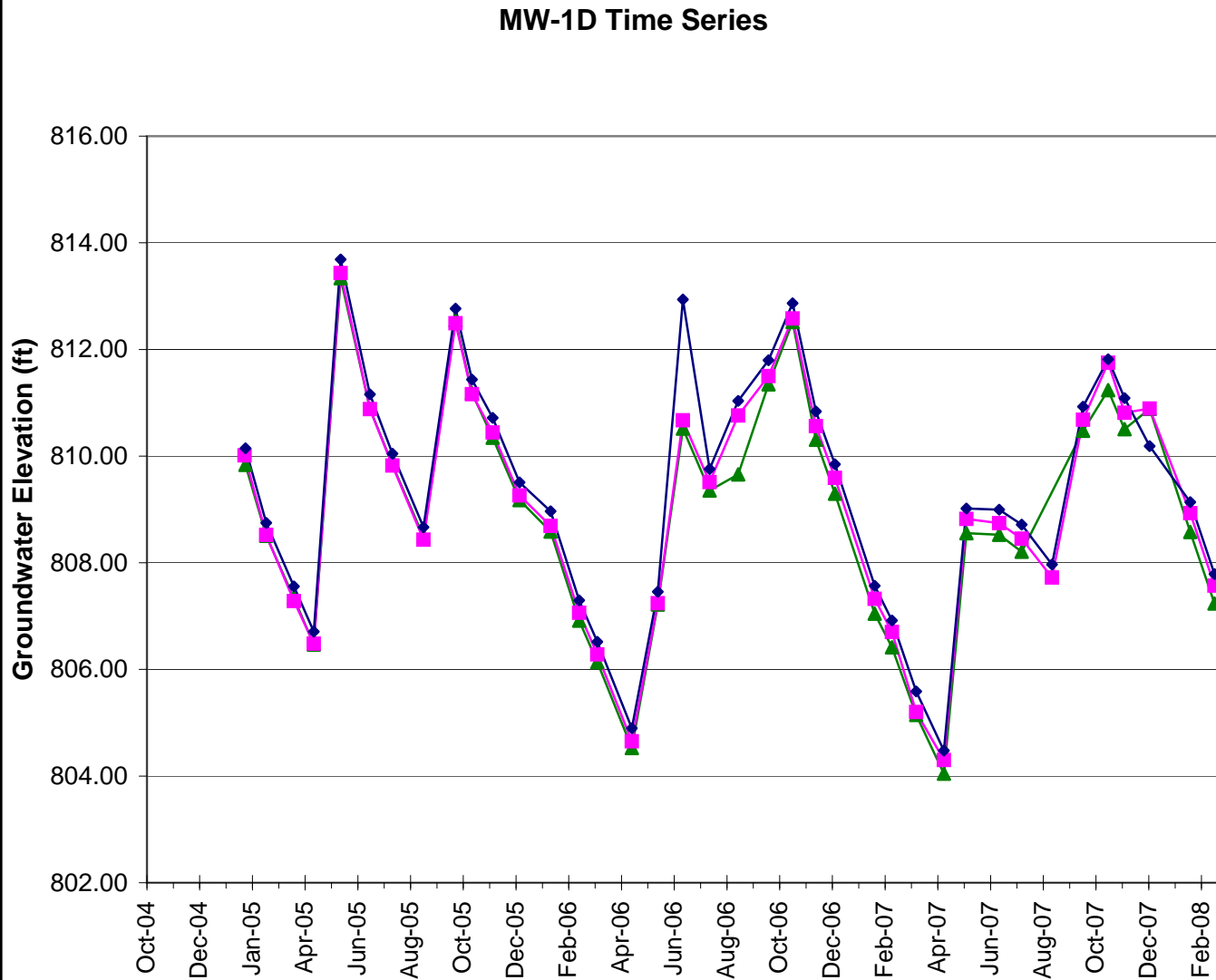
Pre-permitting
Environmental/Socioeconomic
Data Report Series

Report Series D:
Groundwater Hydrology

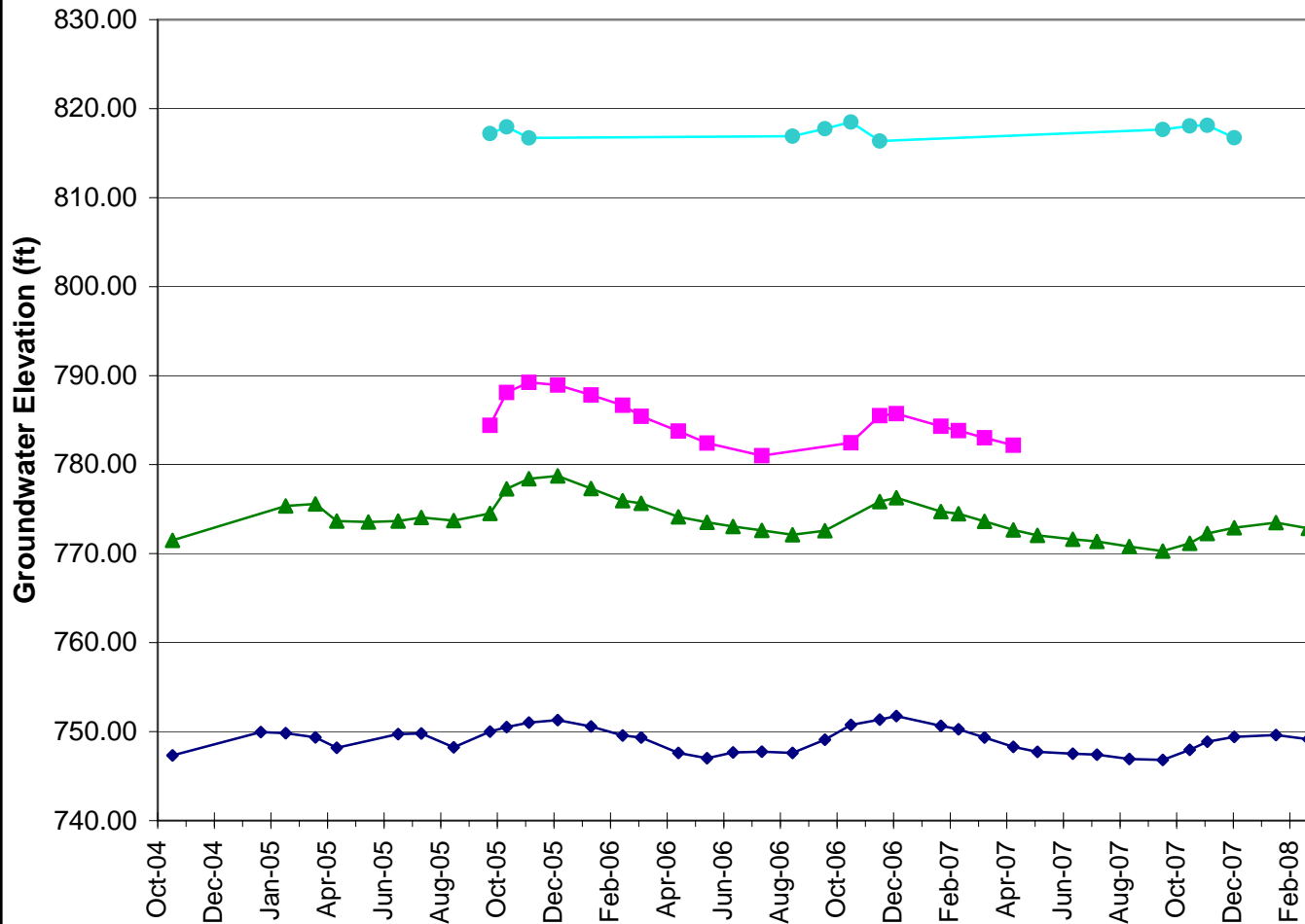
Section 2
Monthly Groundwater Elevations
Monitoring Wells MW-1S,
MW-1M, MW-1D

Legend

- ▲ MW-1S (37 Data Points)
- MW-1M (38 Data Points)
- ◆ MW-1D (38 Data Points)



MW-2S, MW-05-02SR MW-05-02M, MW-2D Time Series



Pre-permitting
Environmental/Socioeconomic
Data Report Series

Report Series D:
Groundwater Hydrology

Section 2
Monthly Groundwater Elevations
Monitoring Wells MW-2S,
MW-05-02SR, MW-05-02M,
MW-2D

Legend

- MW-05-02SR (11 Data Points)
- ▲ MW-2S (37 Data Points)
- MW-05-02M (17 Data Points)
- ◆ MW-2D (38 Data Points)



Project: 7126

Date: June 16, 2008

Version: 1

Author: WMC-LC



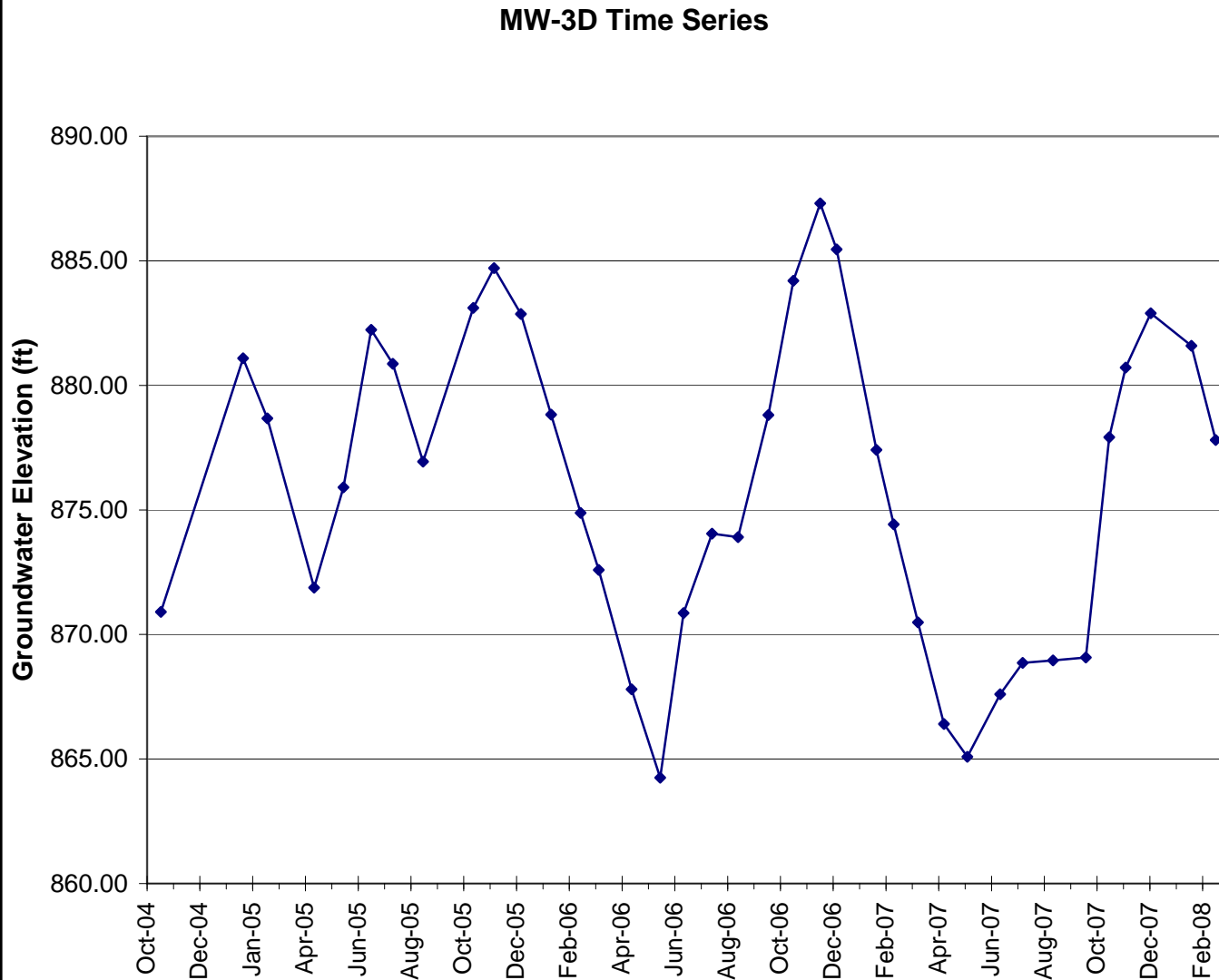
Pre-permitting
Environmental/Socioeconomic
Data Report Series

Report Series D:
Groundwater Hydrology

Section 2
Monthly Groundwater Elevations
Monitoring Well MW-3D

Legend

◆ MW-3D (37 Data Points)



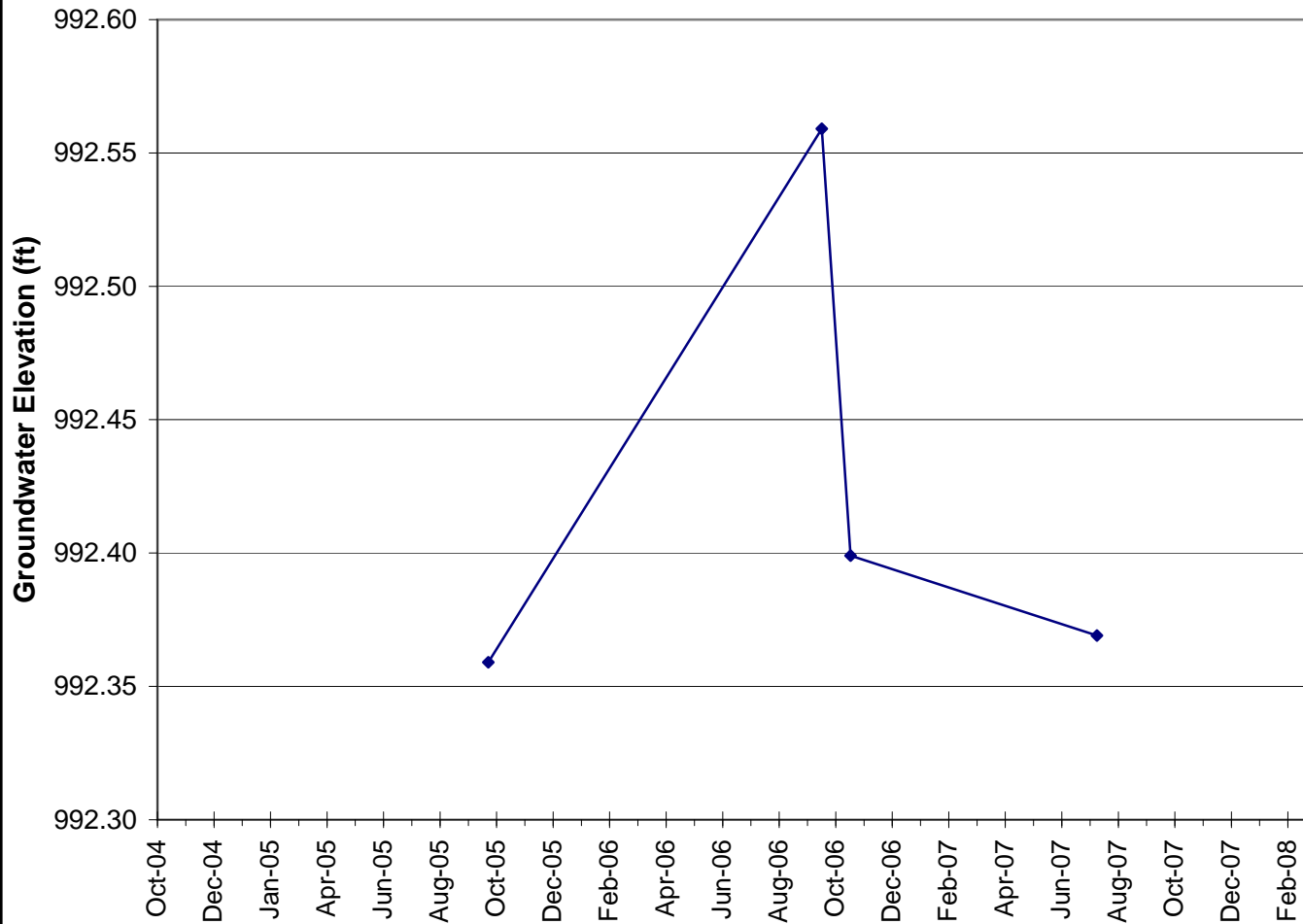
Project: 7126

Date: June 16, 2008

Version: 1

Author: WMC-LC

MW-4S Time Series



Pre-permitting
Environmental/Socioeconomic
Data Report Series

Report Series D:
Groundwater Hydrology

Section 2
Monthly Groundwater Elevations
Monitoring Well MW-4S

Legend

◆ MW-4S (4 Data Points)



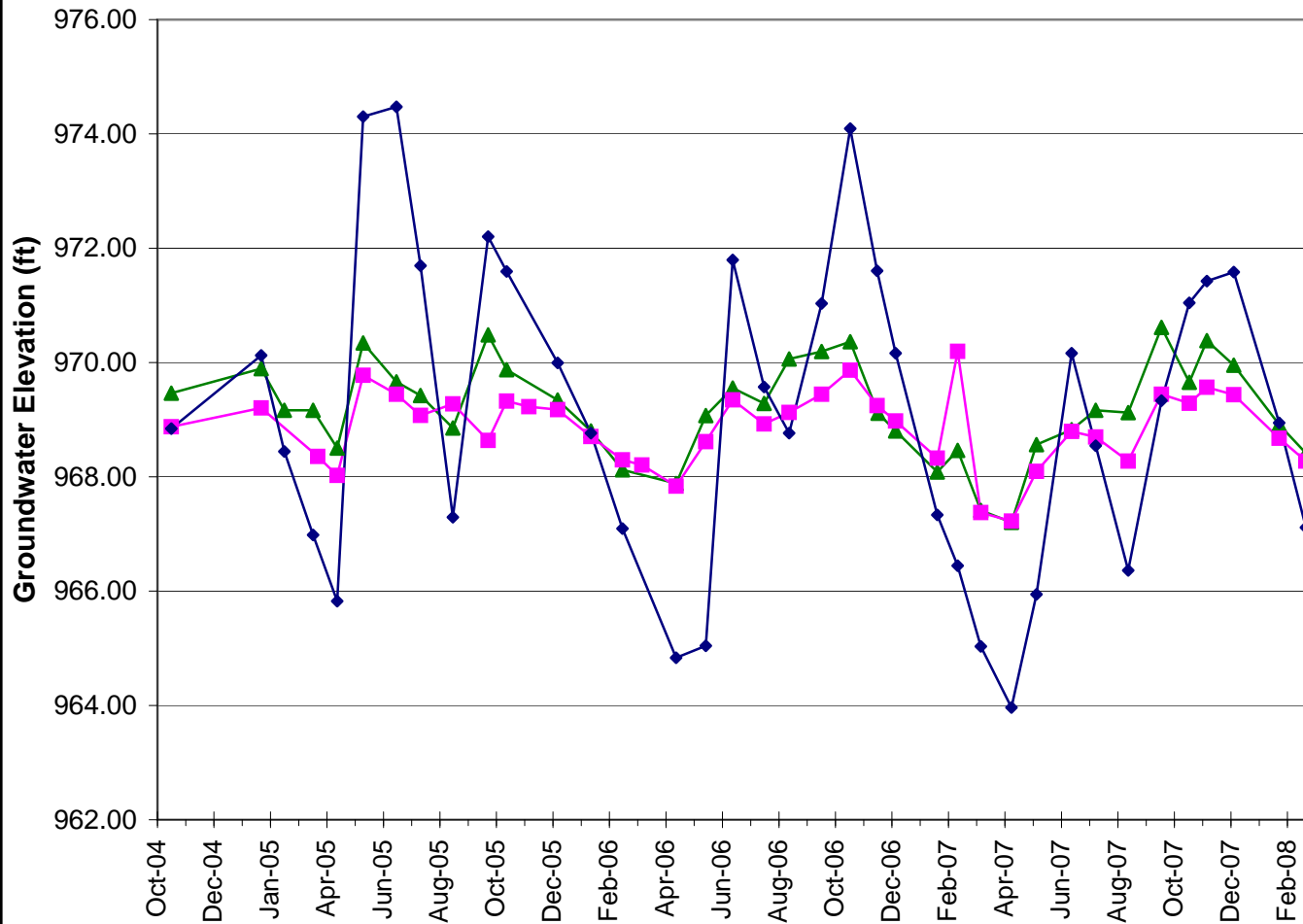
Project: 7126

Date: June 16, 2008

Version: 1

Author: WMC-LC

MW-5S, MW-5M, MW-5D Time Series



Pre-permitting
Environmental/Socioeconomic
Data Report Series

Report Series D:
Groundwater Hydrology

Section 2
Monthly Groundwater Elevations
Monitoring Wells MW-5S,
MW-5M, MW-5D

Legend

- ▲— MW-5S (37 Data Points)
- MW-5M (38 Data Points)
- ◆— MW-5D (37 Data Points)



Project: 7126

Date: June 16, 2008

Version: 1

Author: WMC-LC



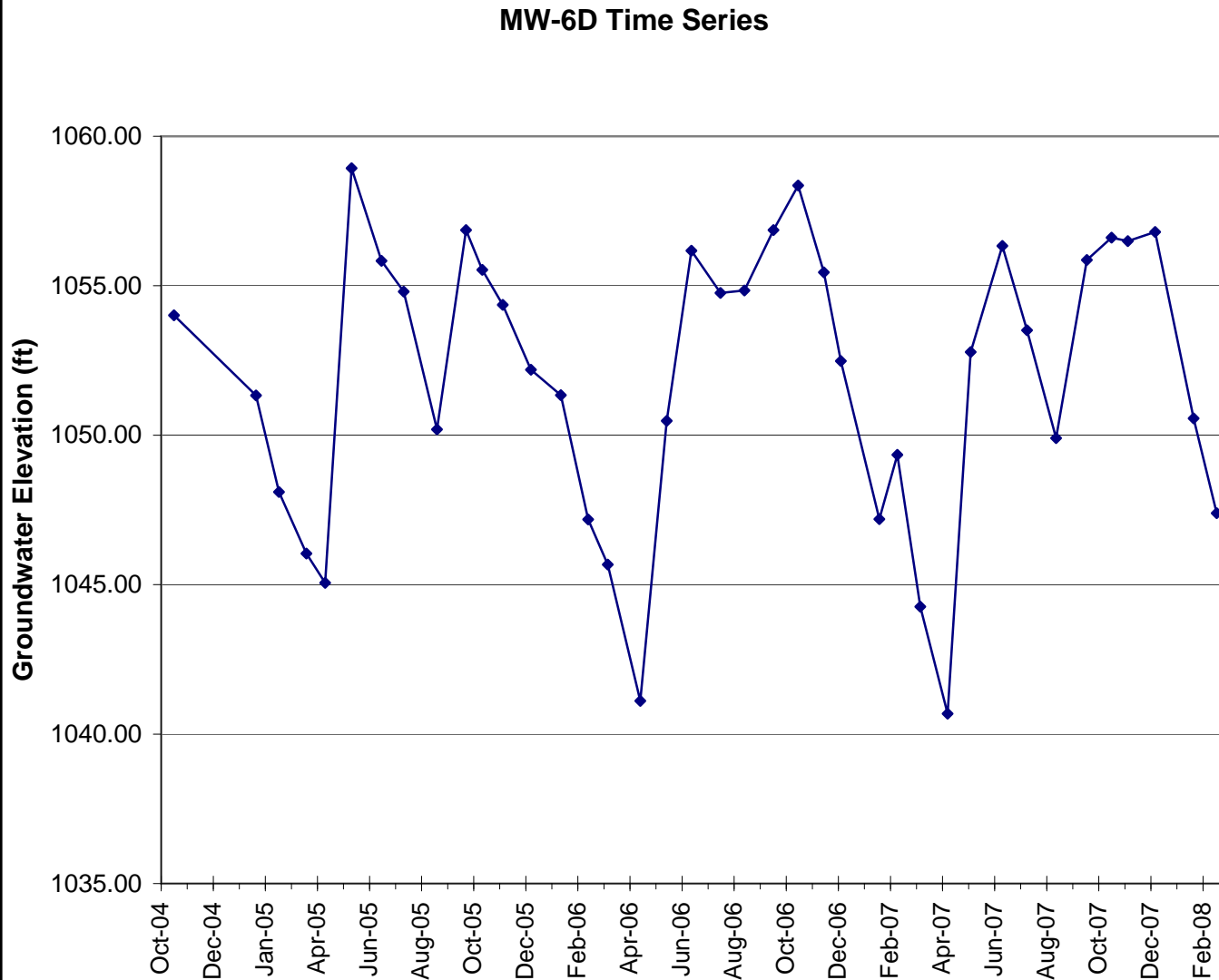
Pre-permitting
Environmental/Socioeconomic
Data Report Series

Report Series D:
Groundwater Hydrology

Section 2
Monthly Groundwater Elevations
Monitoring Well MW-6D

Legend

◆ MW-6D (39 Data Points)



Project: 7126

Date: June 16, 2008

Version: 1

Author: WMC-LC



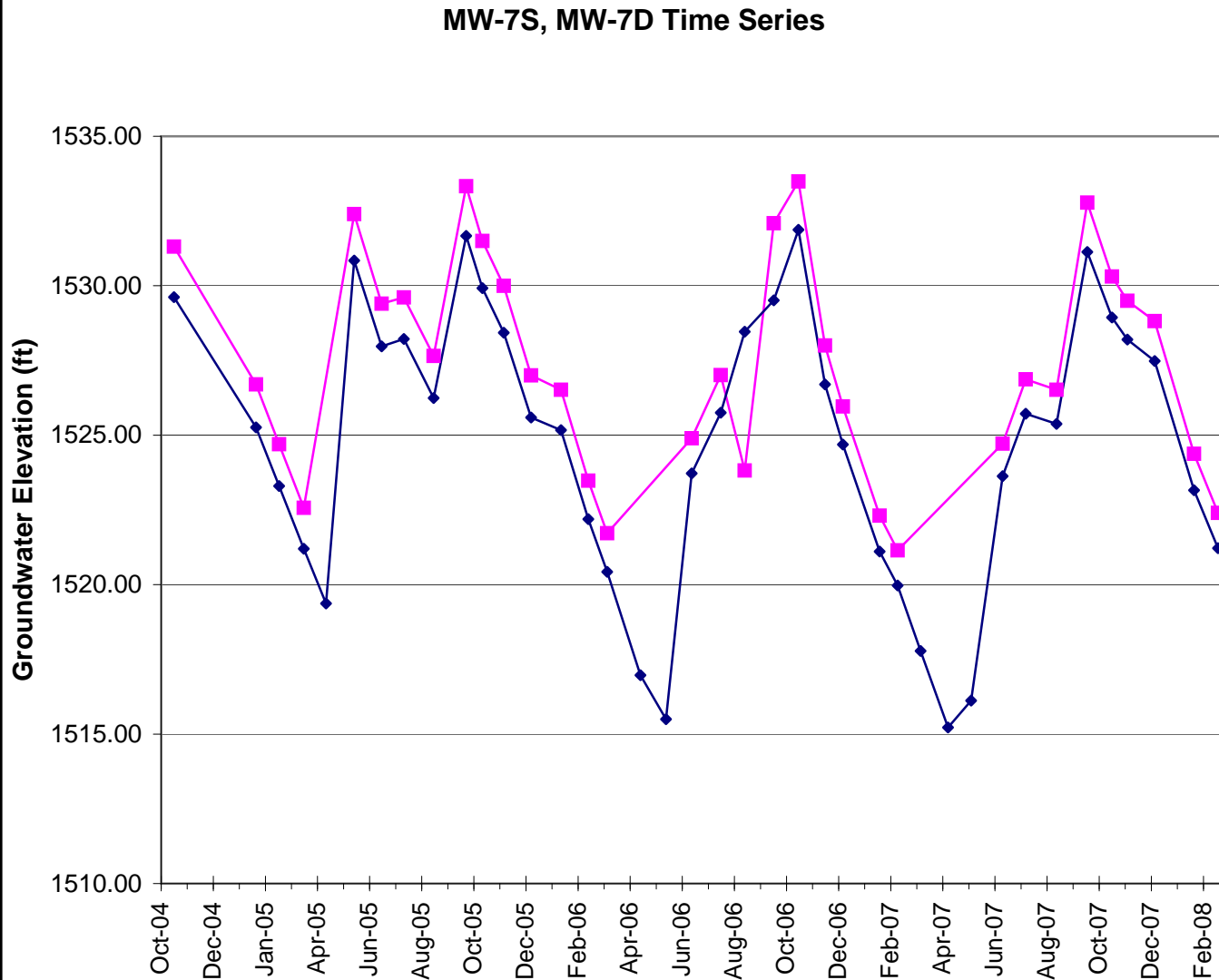
Pre-permitting
Environmental/Socioeconomic
Data Report Series

Report Series D:
Groundwater Hydrology

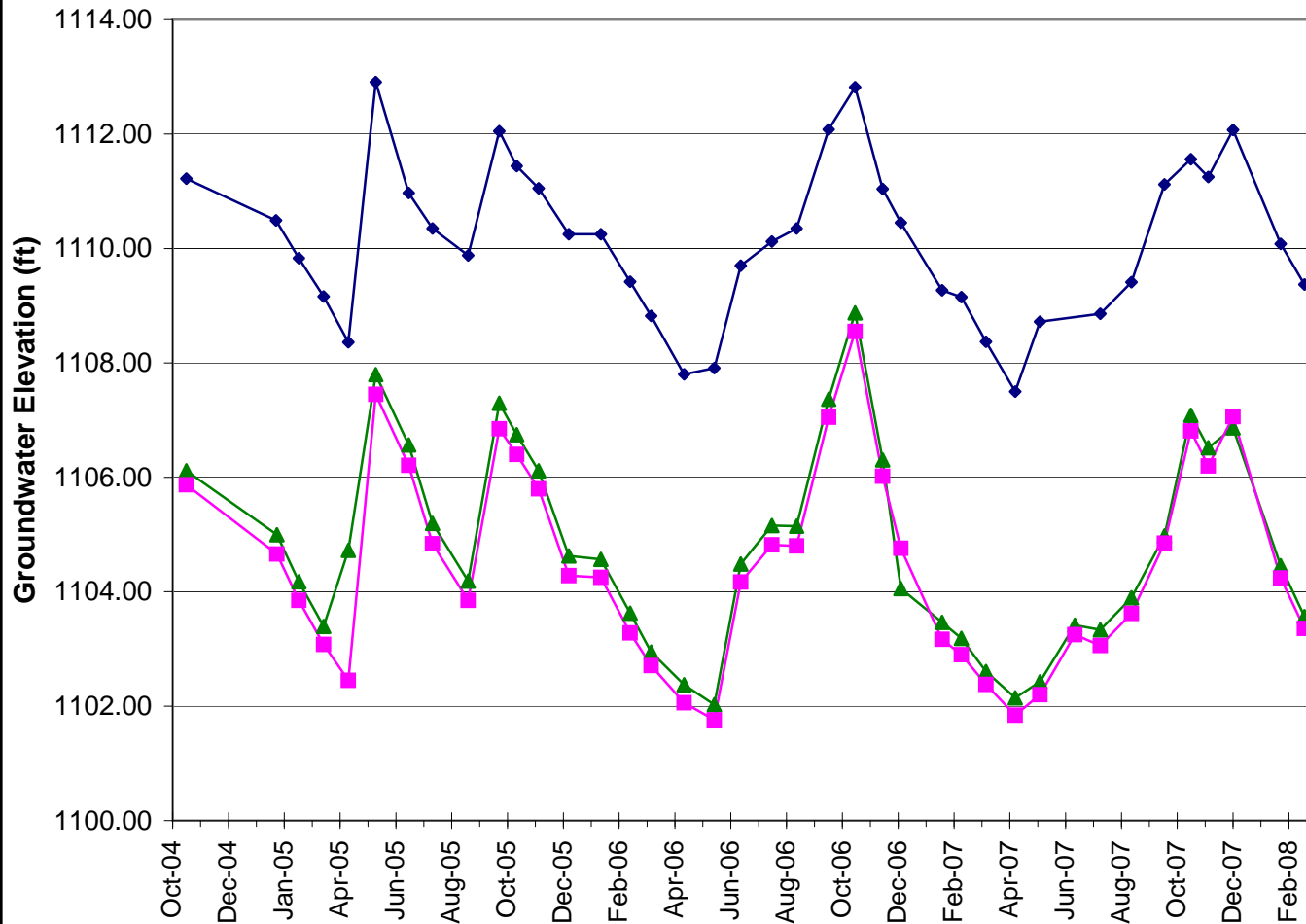
Section 2
Monthly Groundwater Elevations
Monitoring Wells MW-7S, MW-
7D

Legend

- MW-7S (33 Data Points)
- ◆ MW-7D (39 Data Points)



MW-8S, MW-8M, MW-8D Time Series



Pre-permitting
Environmental/Socioeconomic
Data Report Series

Report Series D:
Groundwater Hydrology

Section 2
Monthly Groundwater Elevations
Monitoring Well MW-8S, MW-
8M, MW-8D

Legend

- ▲ MW-8S (39 Data Points)
- MW-8M (39 Data Points)
- ◆ MW-8D (38 Data Points)



Project: 7126

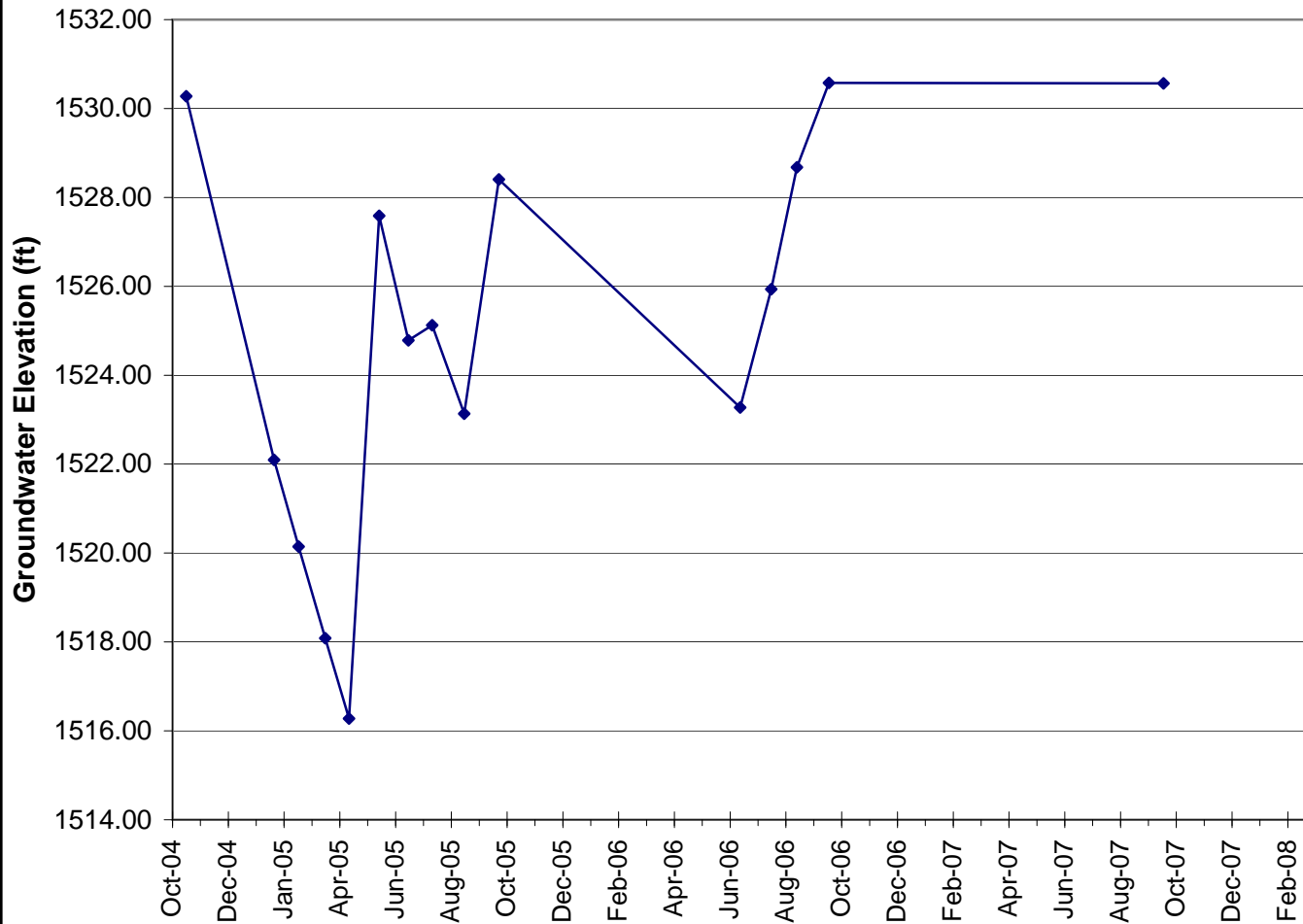
Date: June 16, 2008

Version: 1

Author: WMC-LC



MW-9D Time Series



Pre-permitting
Environmental/Socioeconomic
Data Report Series

Report Series D:
Groundwater Hydrology

Section 2
Monthly Groundwater Elevations
Monitoring Well MW-9D

Legend

◆ MW-9D (15 Data Points)



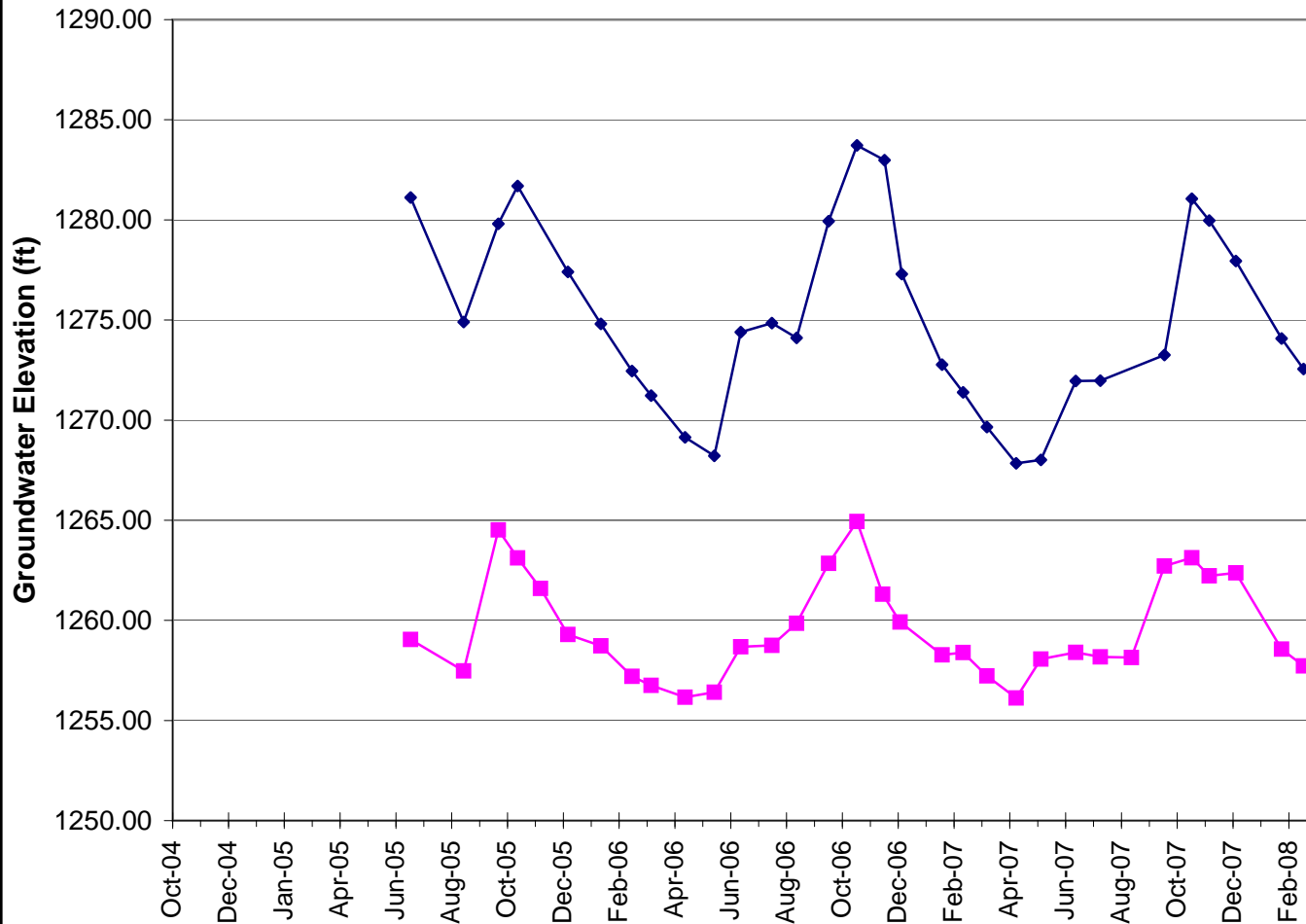
Project: 7126

Date: June 16, 2008

Version: 1

Author: WMC-LC

P-05-07S, P-05-07D Time Series



Pre-permitting
Environmental/Socioeconomic
Data Report Series

Report Series D:
Groundwater Hydrology

Section 2
Monthly Groundwater Elevations
Piezometers P-05-07S,
P-05-07D

Legend

- P-05-07S (32 Data Points)
- ◆ P-05-07D (30 Data Points)



Project: 7126

Date: June 16, 2008

Version: 1

Author: WMC-LC



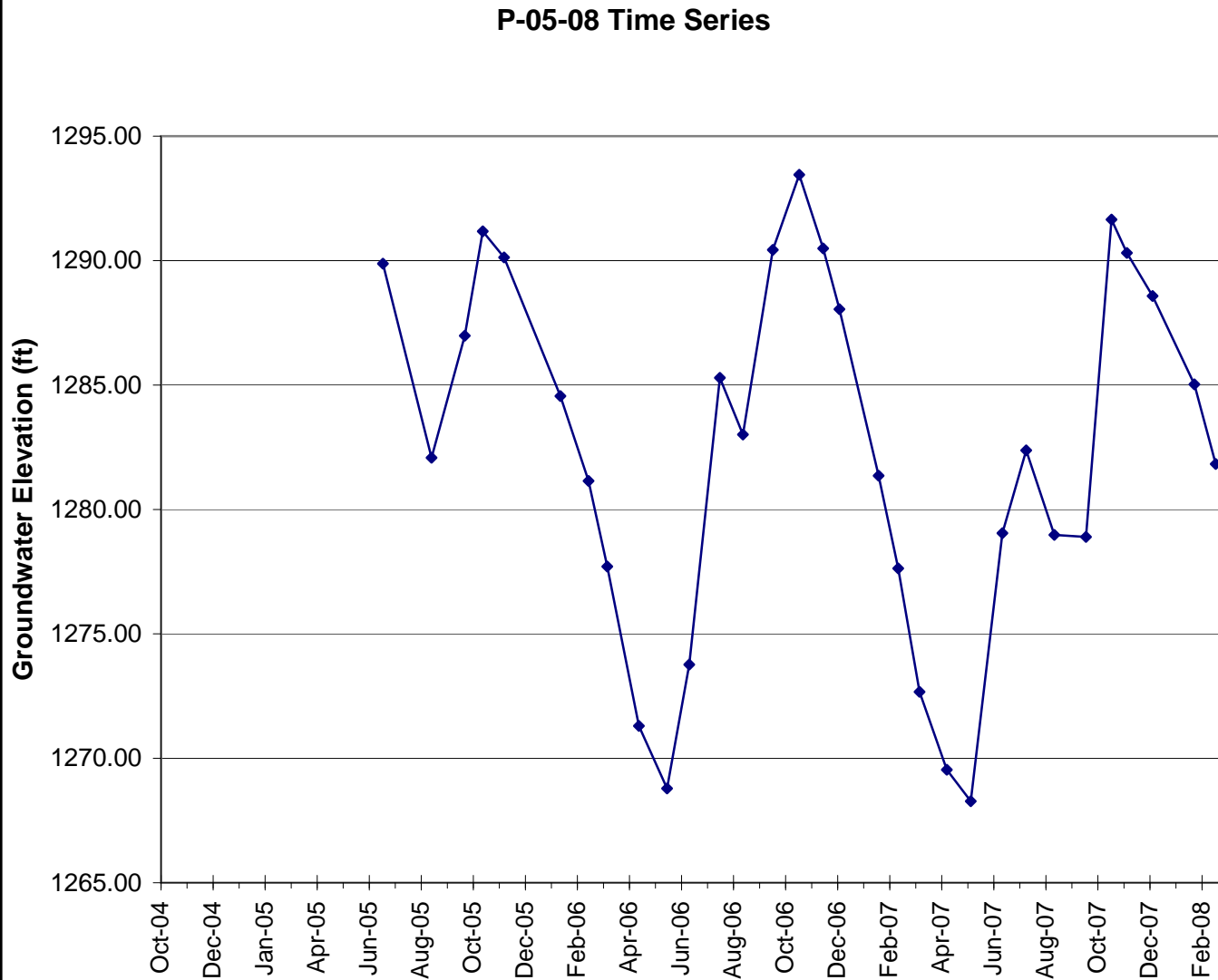
Pre-permitting
Environmental/Socioeconomic
Data Report Series

Report Series D:
Groundwater Hydrology

Section 2
Monthly Groundwater Elevations
Piezometer P-05-08

Legend

◆ P-05-08 (31 Data Points)



Project: 7126

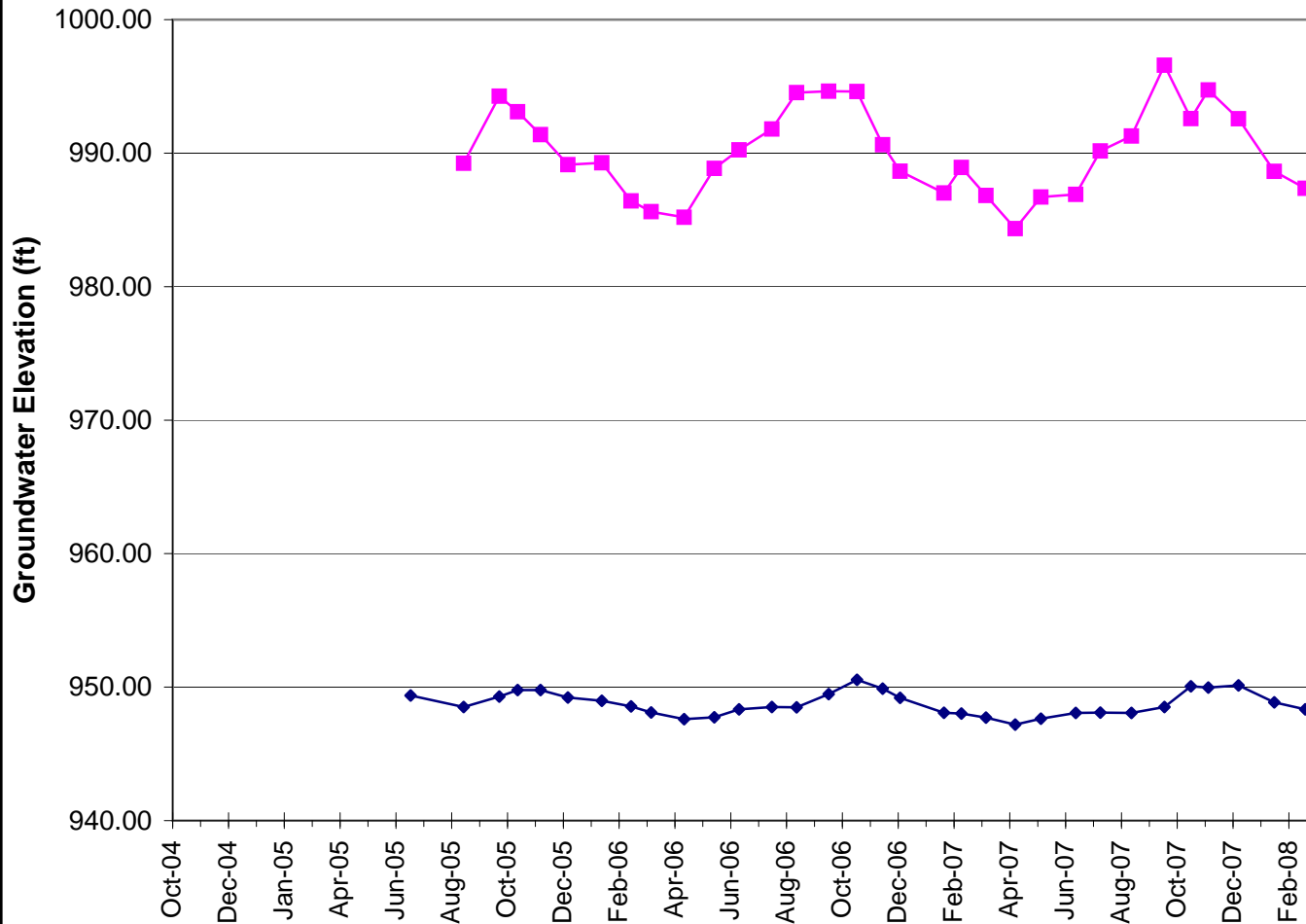
Date: June 16, 2008

Version: 1

Author: WMC-LC



P-05-09S, P-05-09D Time Series



Pre-permitting
Environmental/Socioeconomic
Data Report Series

Report Series D:
Groundwater Hydrology

Section 2
Monthly Groundwater Elevations
Piezometers P-05-09S,
P-05-09D

Legend

- P-05-09S (31 Data Points)
- ◆— P-05-09D (32 Data Points)



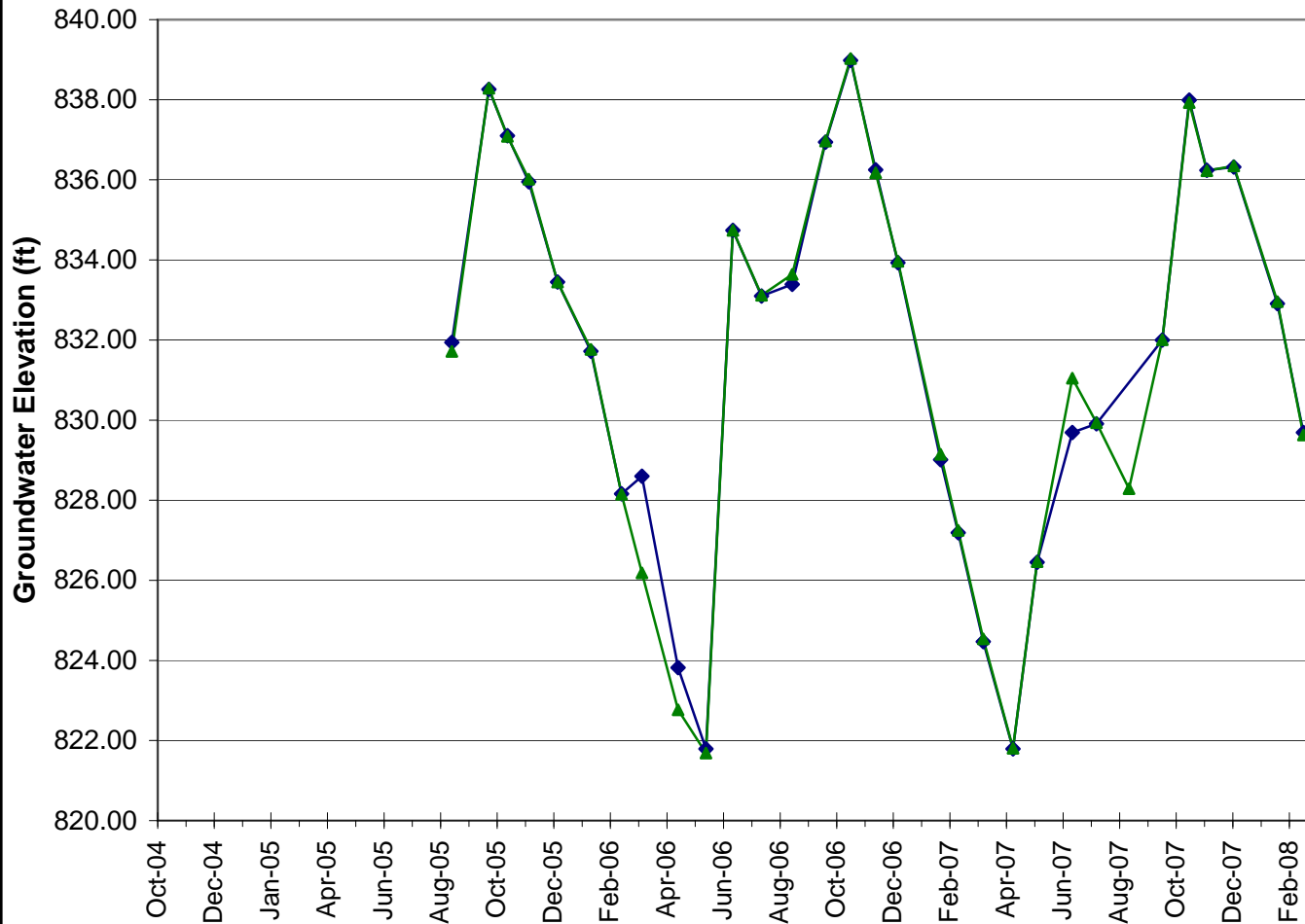
Project: 7126

Date: June 16, 2008

Version: 1

Author: WMC-LC

P-05-10S, P-05-10D Time Series



Pre-permitting
Environmental/Socioeconomic
Data Report Series

Report Series D:
Groundwater Hydrology

Section 2
Monthly Groundwater Elevations
Piezometers P-05-10S,
P-05-10D

Legend

- ◆ P-05-10S (30 Data Points)
- ▲ P-05-10D (31 Data Points)



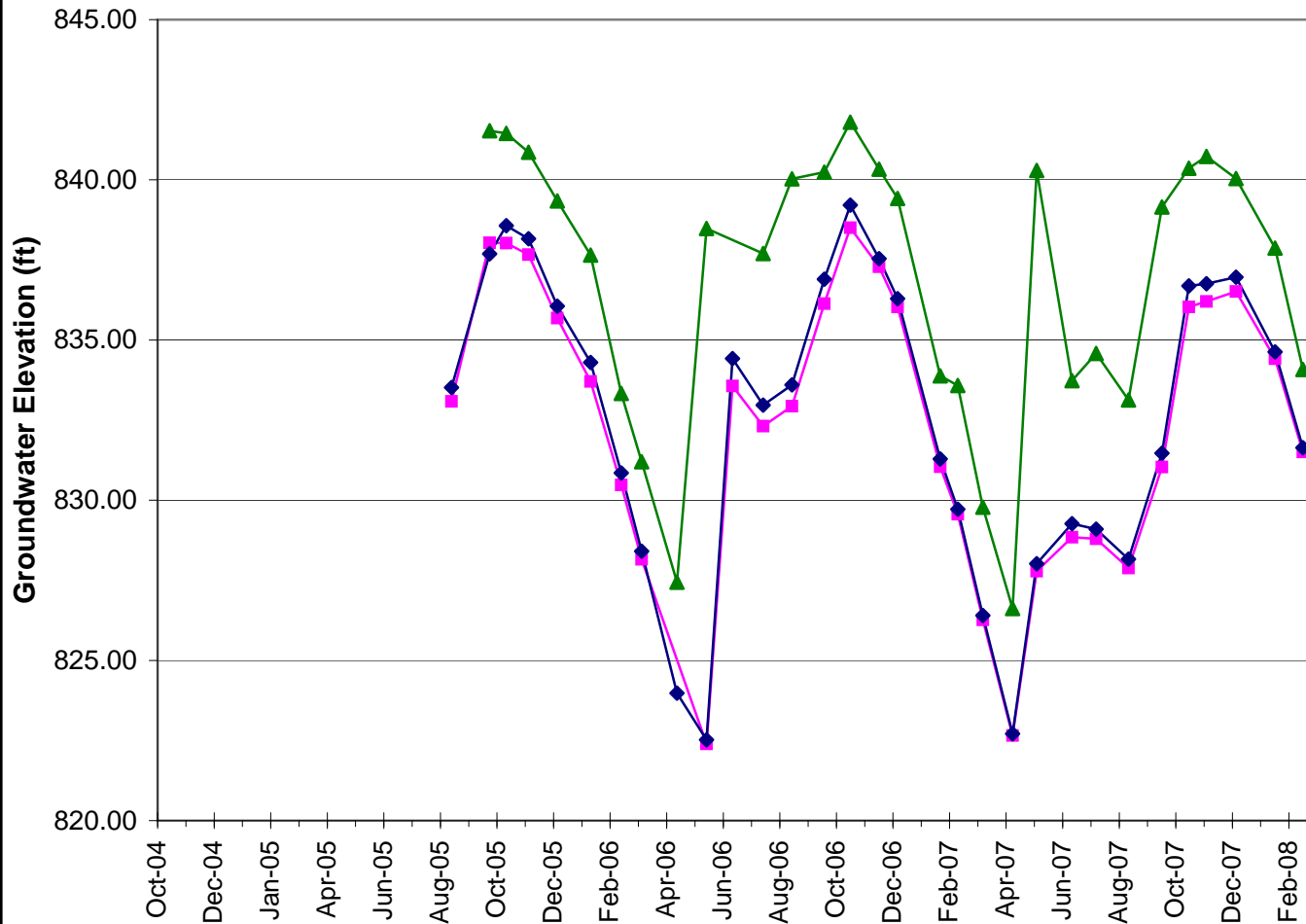
Project: 7126

Date: June 16, 2008

Version: 1

Author: WMC-LC

P-05-11S, P-05-11M, P-05-11D Time Series



Pre-permitting
Environmental/Socioeconomic
Data Report Series

Report Series D:
Groundwater Hydrology

Section 2
Monthly Groundwater Elevations
Piezometers P-05-11S,
P-05-11M, P-05-11D

Legend

- ▲ P-05-11S (29 Data Points)
- P-05-11M (30 Data Points)
- ◆ P-05-11D (31 Data Points)



Project: 7126

Date: June 16, 2008

Version: 1

Author: WMC-LC



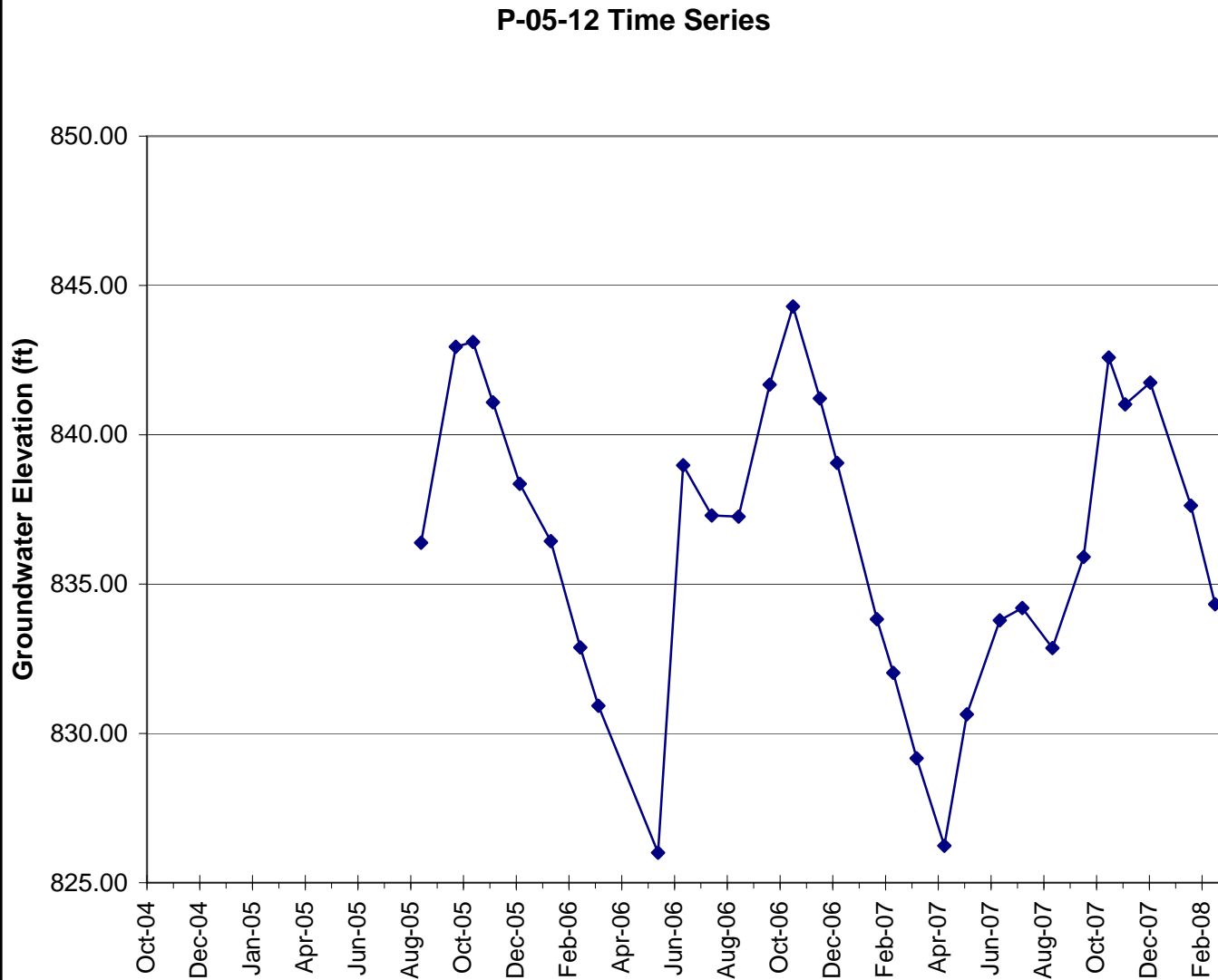
Pre-permitting
Environmental/Socioeconomic
Data Report Series

Report Series D:
Groundwater Hydrology

Section 2
Monthly Groundwater Elevations
Piezometer P-05-12

Legend

◆ P-05-12 (30 Data Points)



Project: 7126	Date: June 16, 2008
Version: 1	Author: WMC-LC



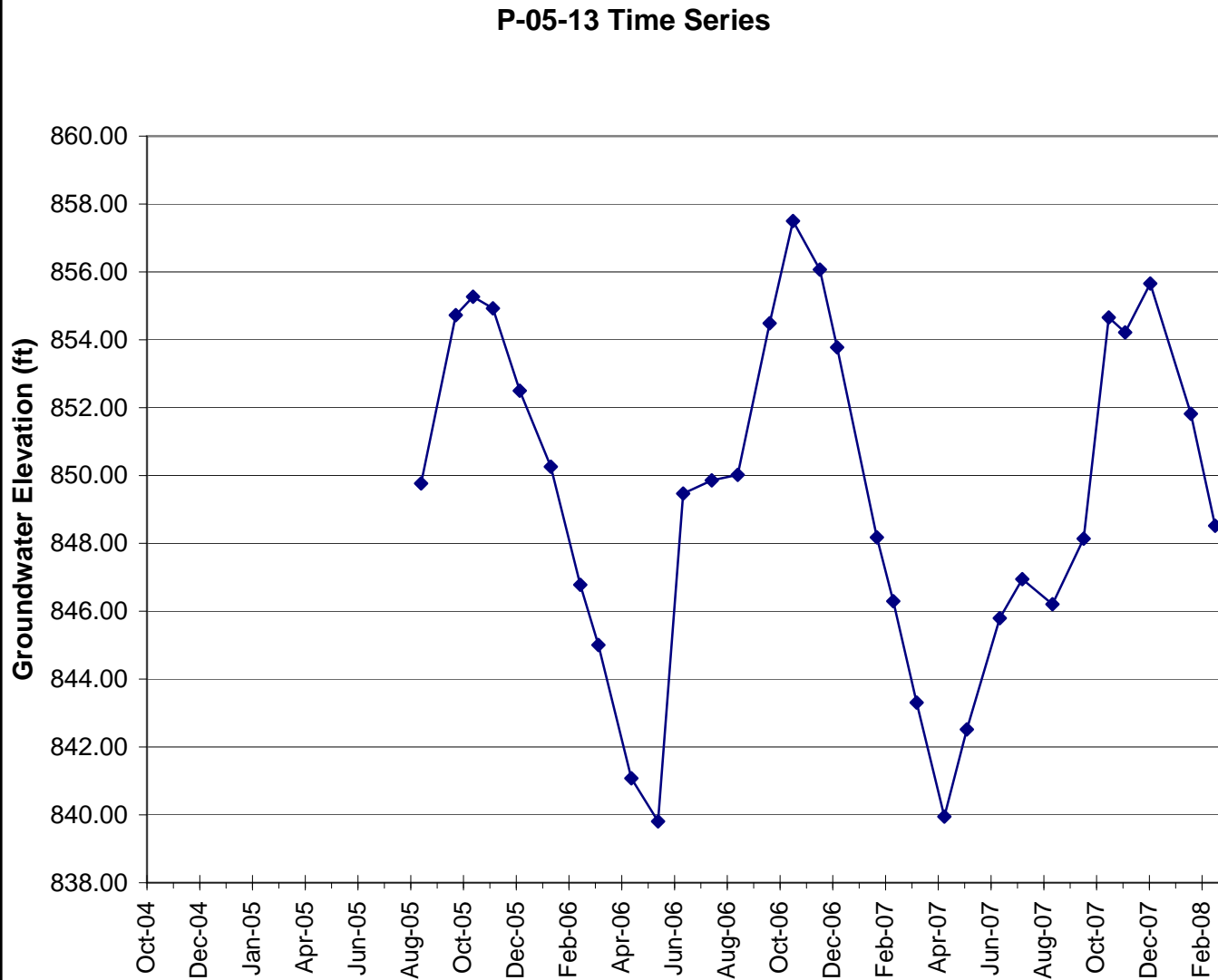
Pre-permitting
Environmental/Socioeconomic
Data Report Series

Report Series D:
Groundwater Hydrology

Section 2
Monthly Groundwater Elevations
Piezometer P-05-13

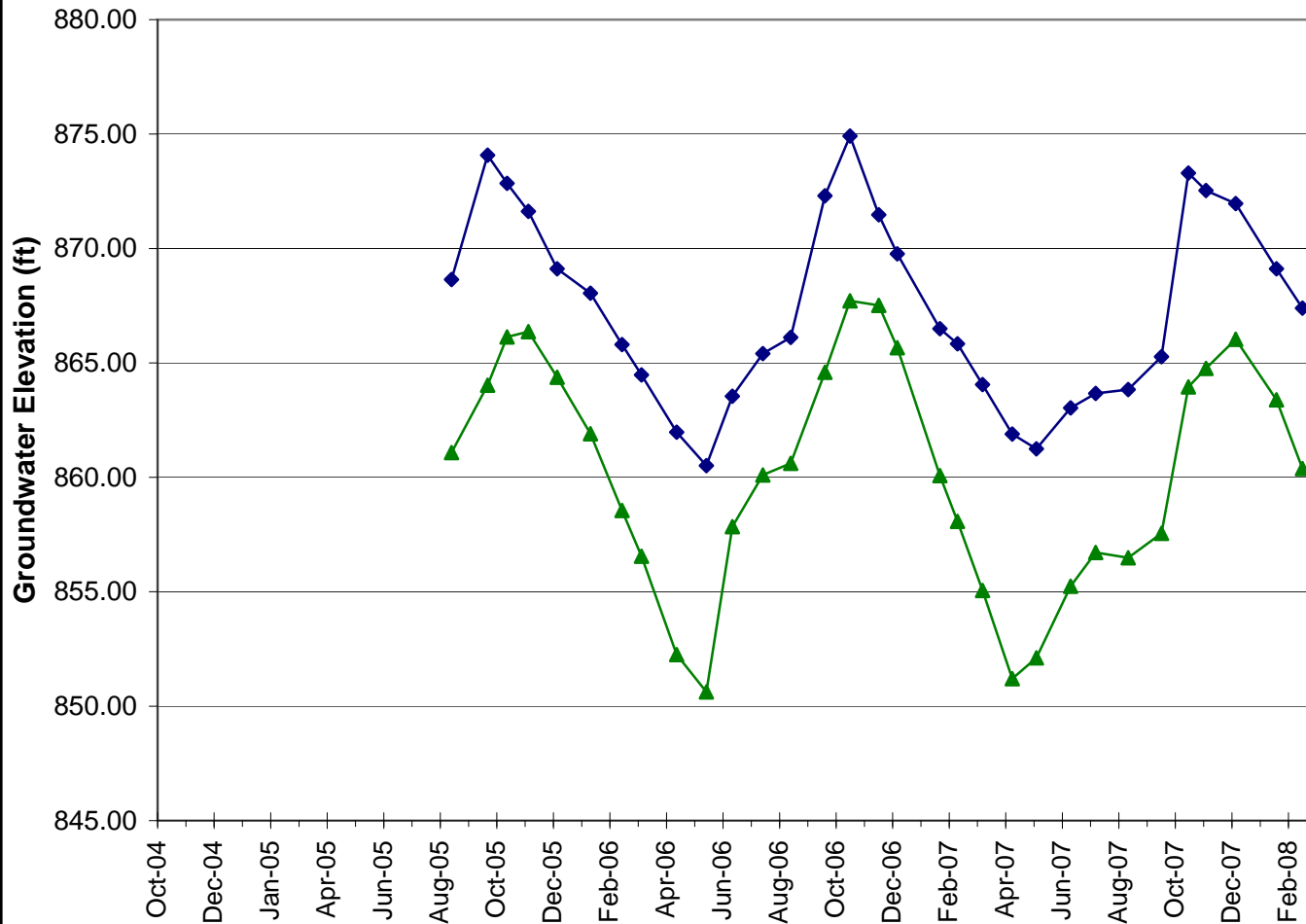
Legend

◆ P-05-13 (31 Data Points)



Project: 7126	Date: June 16, 2008
Version: 1	Author: WMC-LC

P-05-14S, P-05-14D Time Series



Pre-permitting
Environmental/Socioeconomic
Data Report Series

Report Series D:
Groundwater Hydrology

Section 2
Monthly Groundwater Elevations
Piezometers P-05-14S,
P-05-14D

Legend

- ◆ P-05-14S (31 Data Points)
- ▲ P-05-14D (31 Data Points)



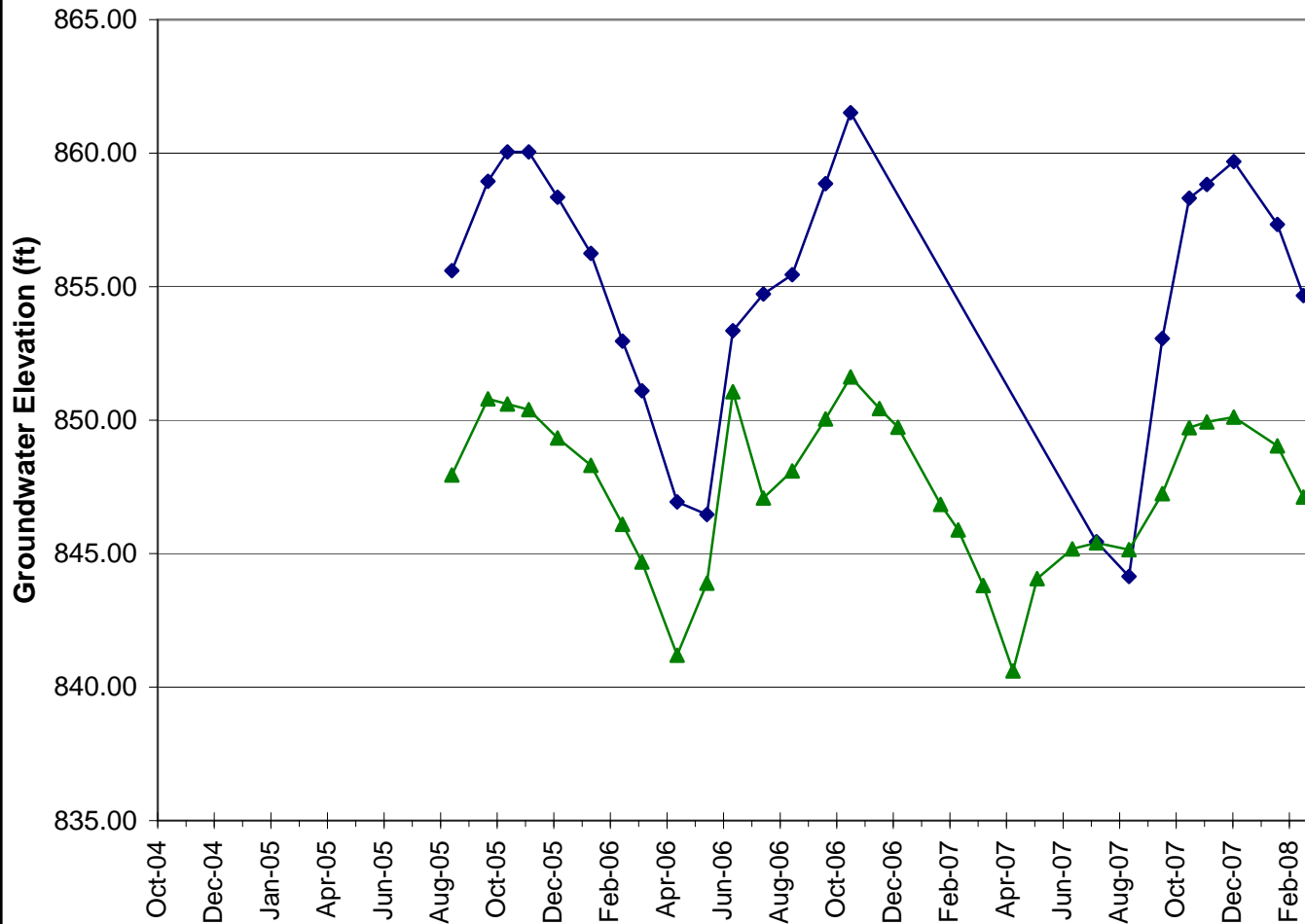
Project: 7126

Date: June 16, 2008

Version: 1

Author: WMC-LC

P-05-15S, P-05-15D Time Series



Pre-permitting
Environmental/Socioeconomic
Data Report Series

Report Series D:
Groundwater Hydrology

Section 2
Monthly Groundwater Elevations
Piezometers P-05-15S,
P-05-15D

Legend

- ◆ P-05-15D (23 Data Points)
- ▲ P-05-15S (31 Data Points)



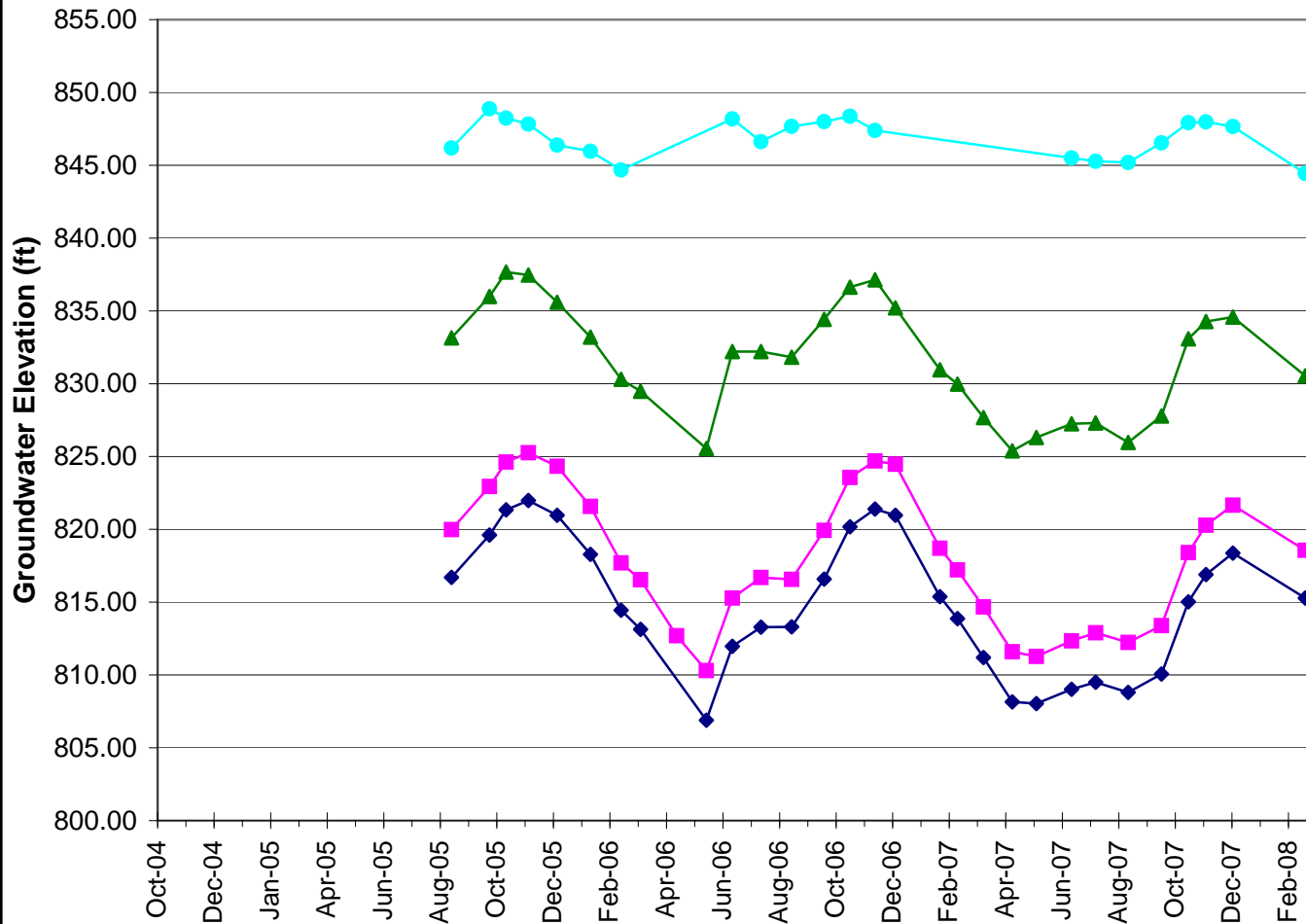
Project: 7126

Date: June 16, 2008

Version: 1

Author: WMC-LC

P-05-16SS, P-05-16S, P-05-16M, P-05-16D Time Series



Pre-permitting
Environmental/Socioeconomic
Data Report Series

Report Series D:
Groundwater Hydrology

Section 2
Monthly Groundwater Elevations
Piezometers P-05-16SS, S, M, D

Legend

- P-05-16SS (21 Data Points)
- ▲ P-05-16S (29 Data Points)
- P-05-16M (30 Data Points)
- ◆ P-05-16D (29 Data Points)



Project: 7126

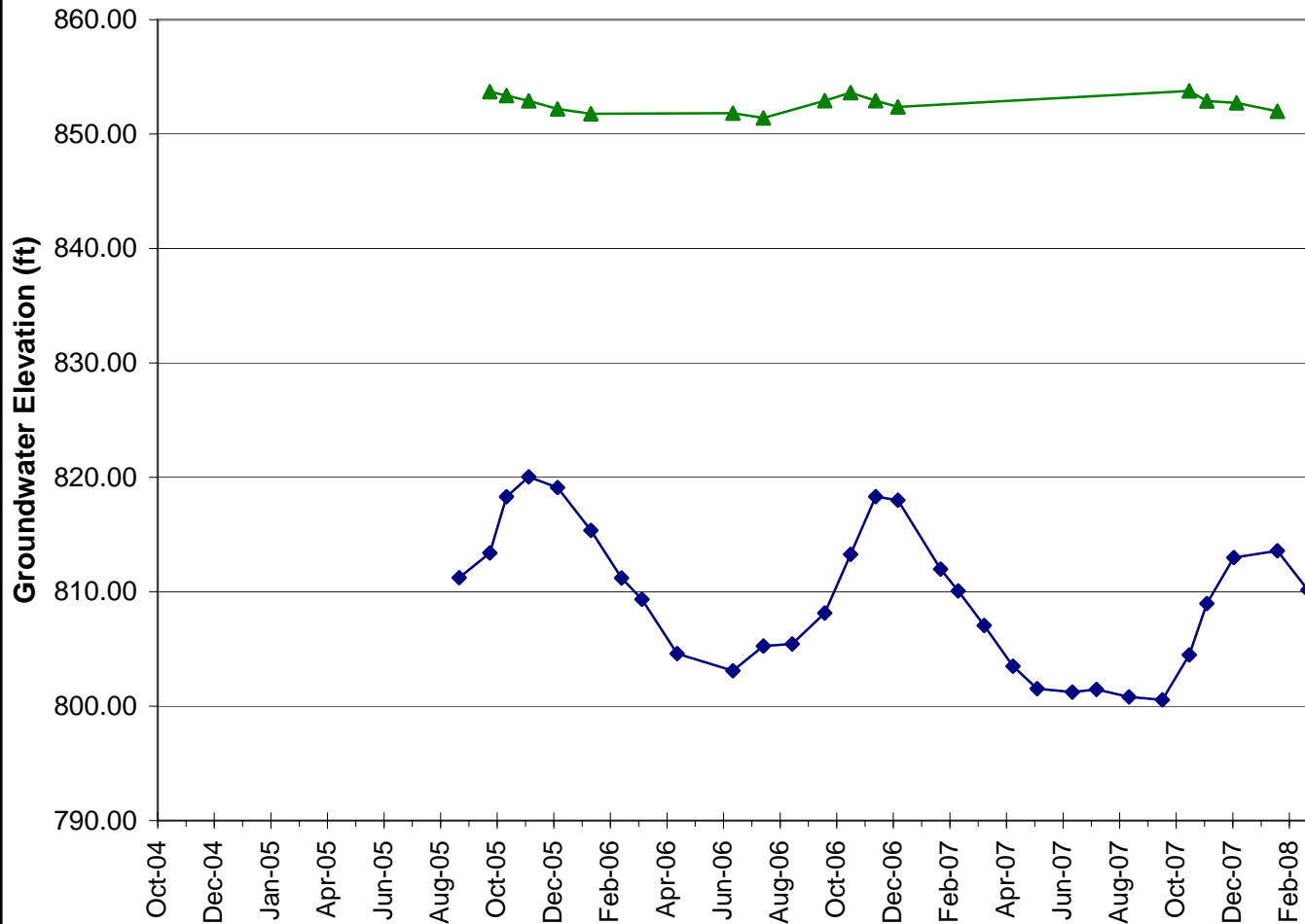
Date: June 16, 2008

Version: 1

Author: WMC-LC



P-05-17S, P-05-17D Time Series



Pre-permitting
Environmental/Socioeconomic
Data Report Series

Report Series D:
Groundwater Hydrology

Section 2
Monthly Groundwater Elevations
Piezometers P-05-17S,
P-05-17D

Legend

- ▲ P-05-17S (15 Data Points)
- ◆ P-05-17D (30 Data Points)



Project: 7126

Date: June 16, 2008

Version: 1

Author: WMC-LC



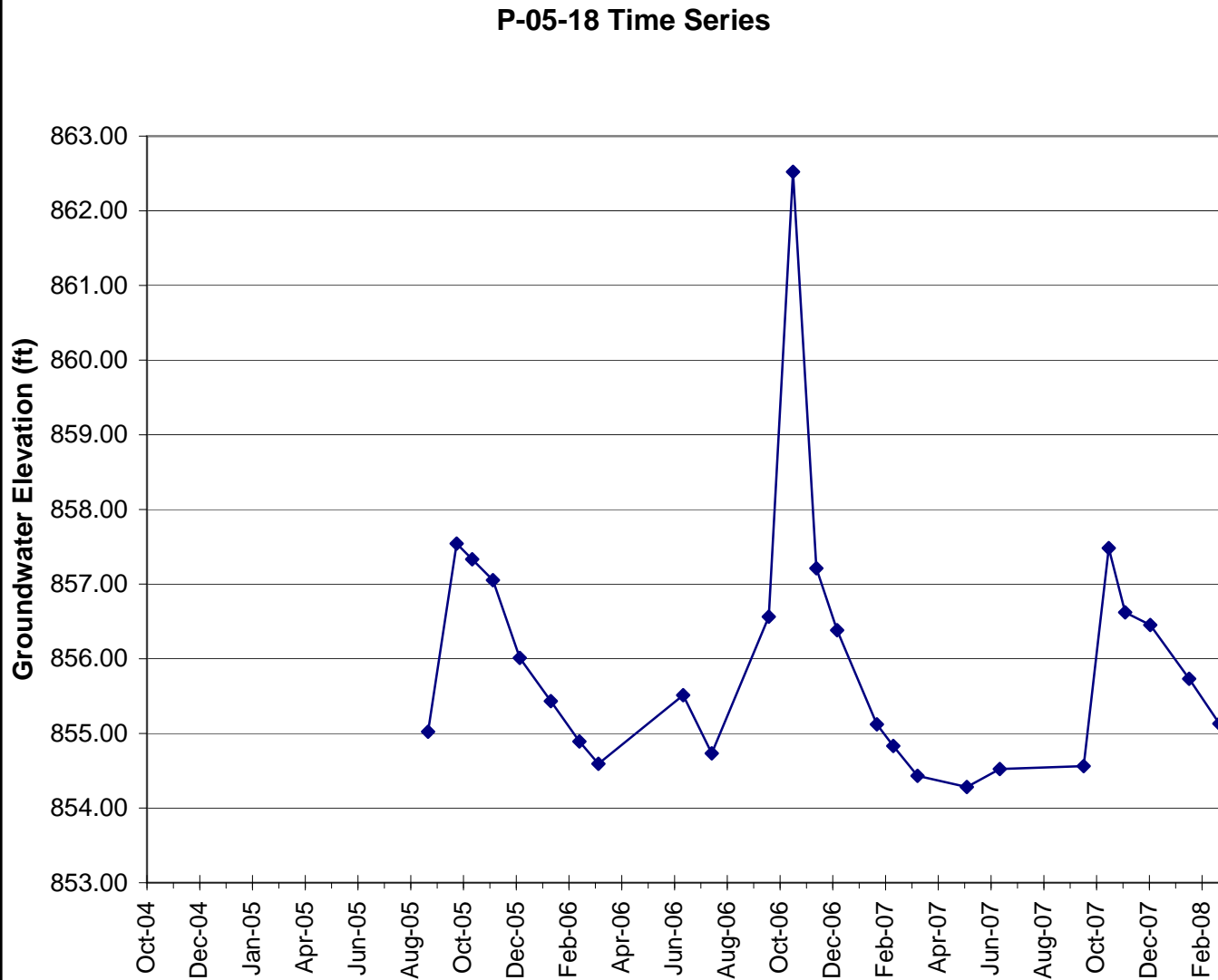
Pre-permitting
Environmental/Socioeconomic
Data Report Series

Report Series D:
Groundwater Hydrology

Section 2
Monthly Groundwater Elevations
Piezometers P-05-18

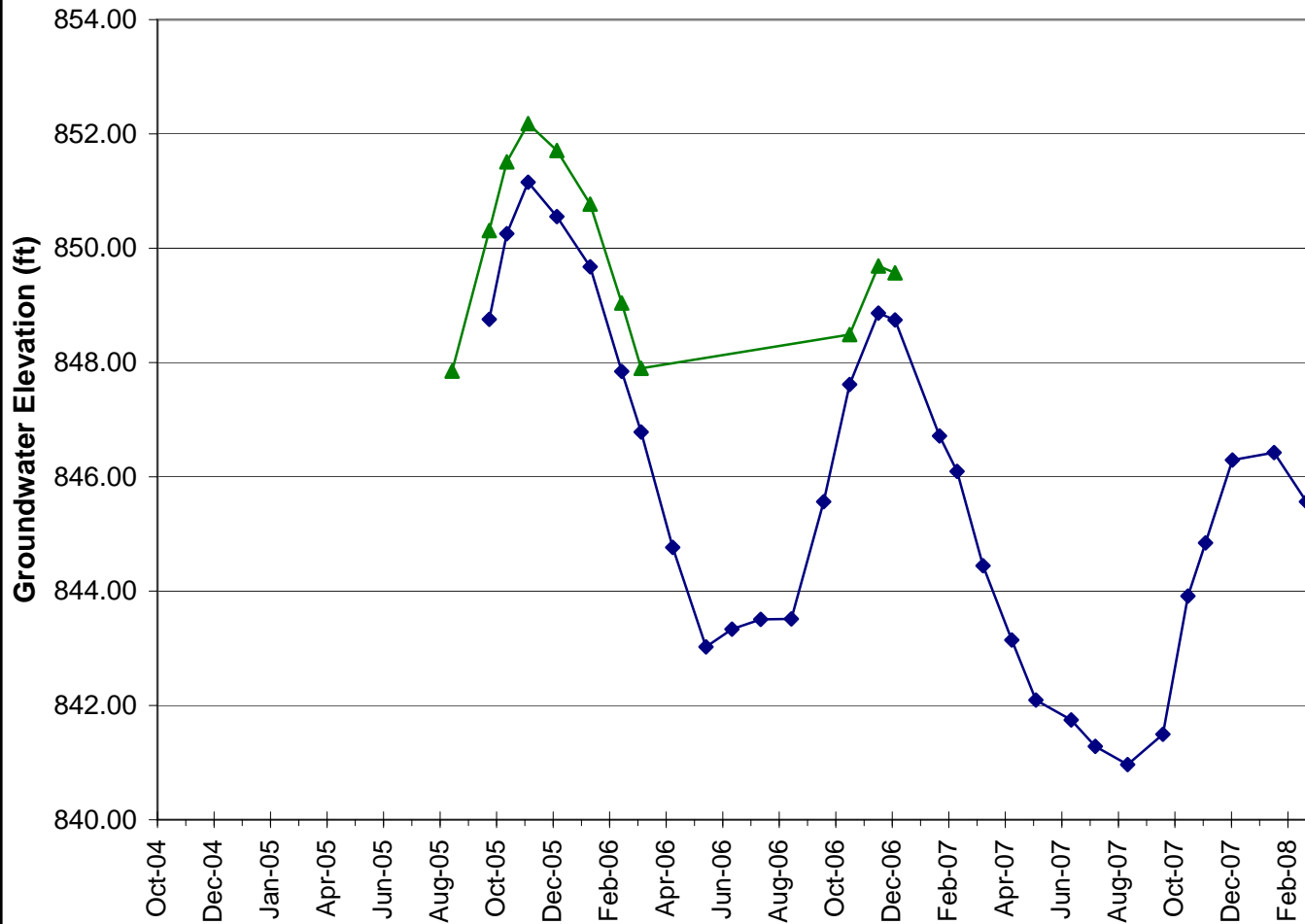
Legend

◆ P-05-18 (25 Data Points)



Project: 7126	Date: June 16, 2008
Version: 1	Author: WMC-LC

P-05-19S, P-05-19M Time Series



Pre-permitting
Environmental/Socioeconomic
Data Report Series

Report Series D:
Groundwater Hydrology

Section 2
Monthly Groundwater Elevations
Piezometers P-05-19S,
P-05-19M

Legend

- ▲ P-05-19S (11 Data Points)
- ◆ P-05-19M (30 Data Points)



Project: 7126

Date: June 16, 2008

Version: 1

Author: WMC-LC



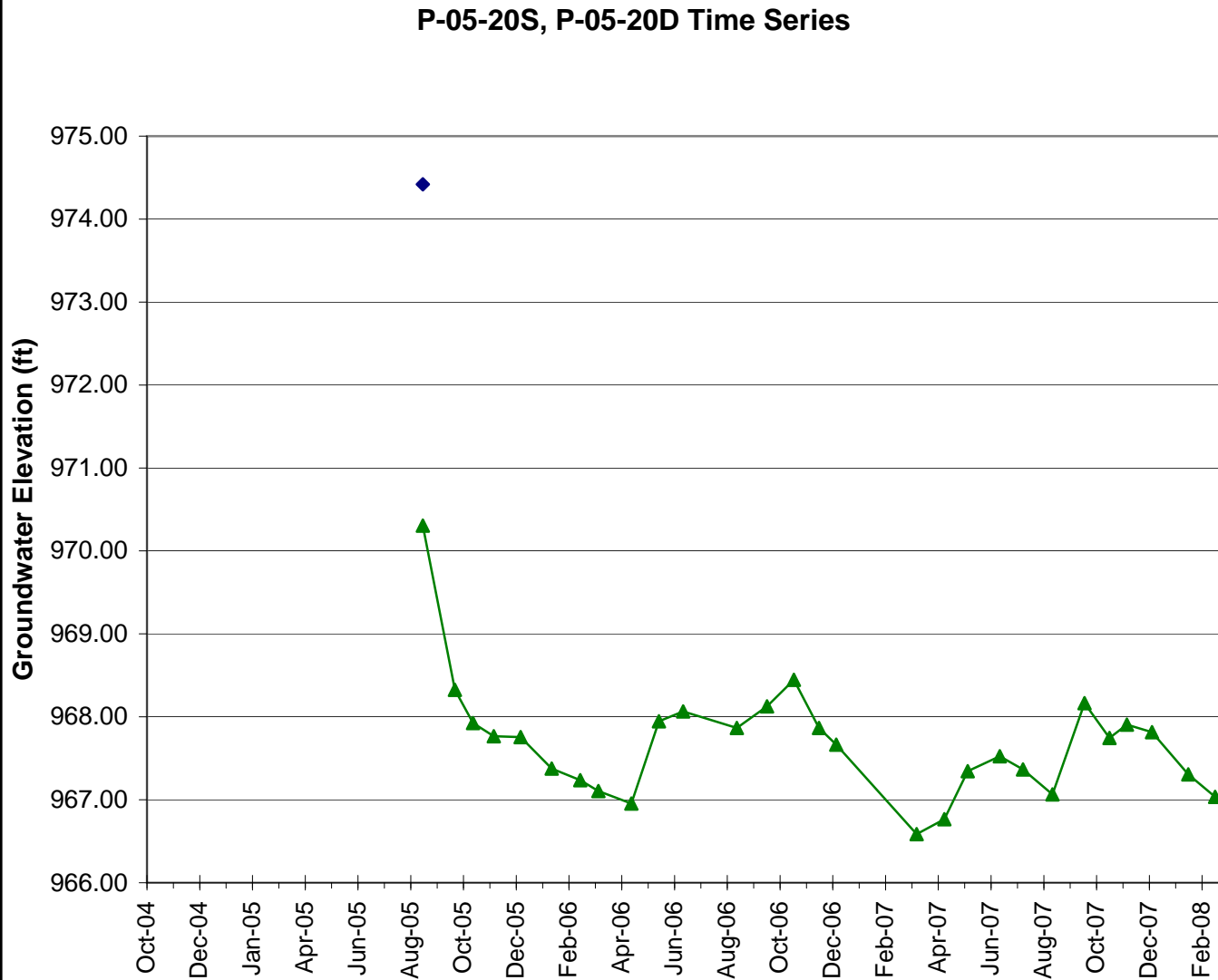
Pre-permitting
Environmental/Socioeconomic
Data Report Series

Report Series D:
Groundwater Hydrology

Section 2
Monthly Groundwater Elevations
Piezometers P-05-20S,
P-05-20D

Legend

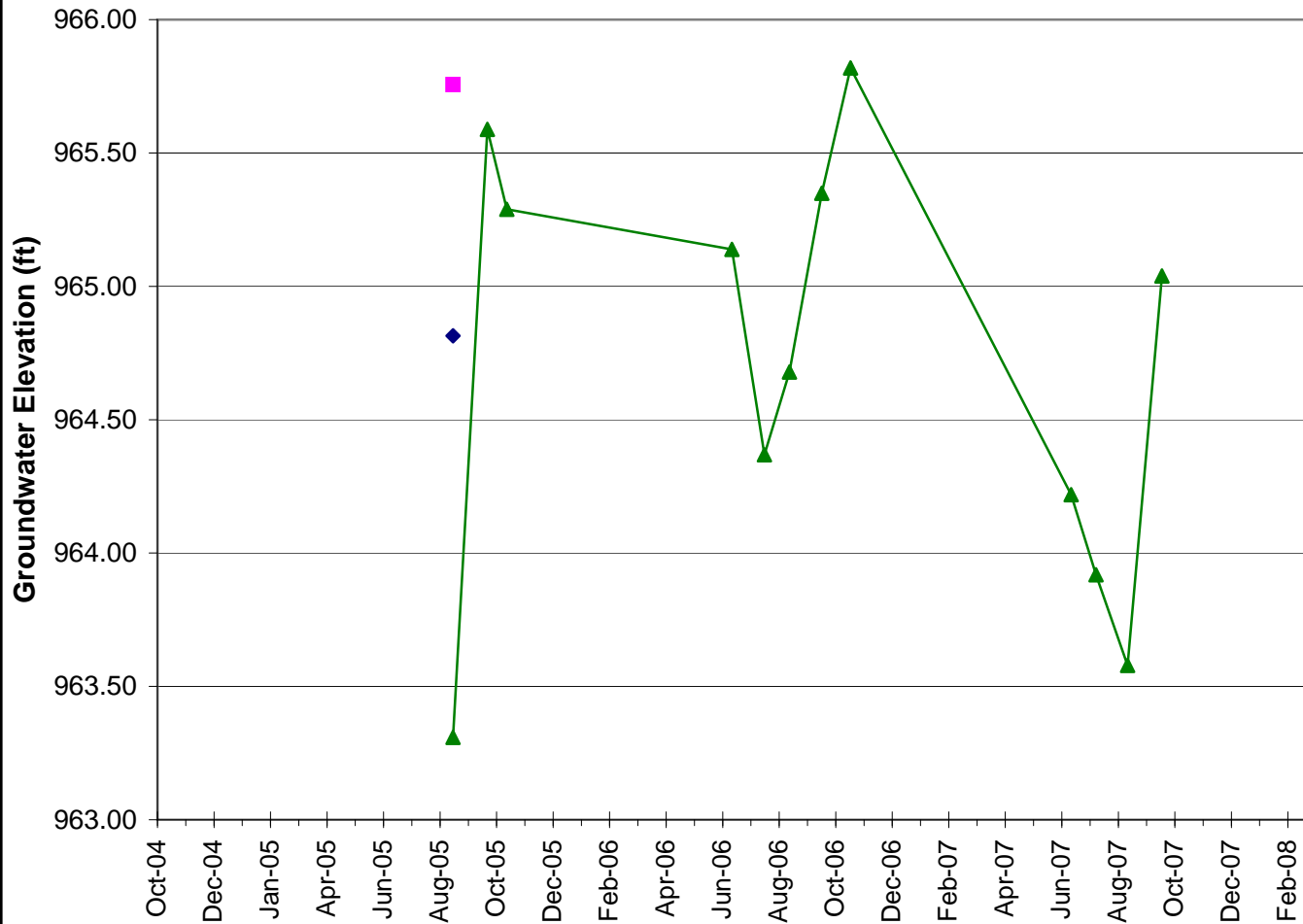
- ▲ P-05-20S (28 Data Points)
- ◆ P-05-20D (1 Data Point)



Project: 7126	Date: June 16, 2008
Version: 1	Author: WMC-LC



P-05-21S, P-05-21M, P-05-21D Time Series



Pre-permitting
Environmental/Socioeconomic
Data Report Series

Report Series D:
Groundwater Hydrology

Section 2
Monthly Groundwater Elevations
Piezometers P-05-21S,
P-05-21M, P-05-21D

Legend

- ▲ P-05-21S (12 Data Points)
- P-05-21M (1 Data Point)
- ◆ P-05-21D (1 Data Point)



Project: 7126

Date: June 16, 2008

Version: 1

Author: WMC-LC



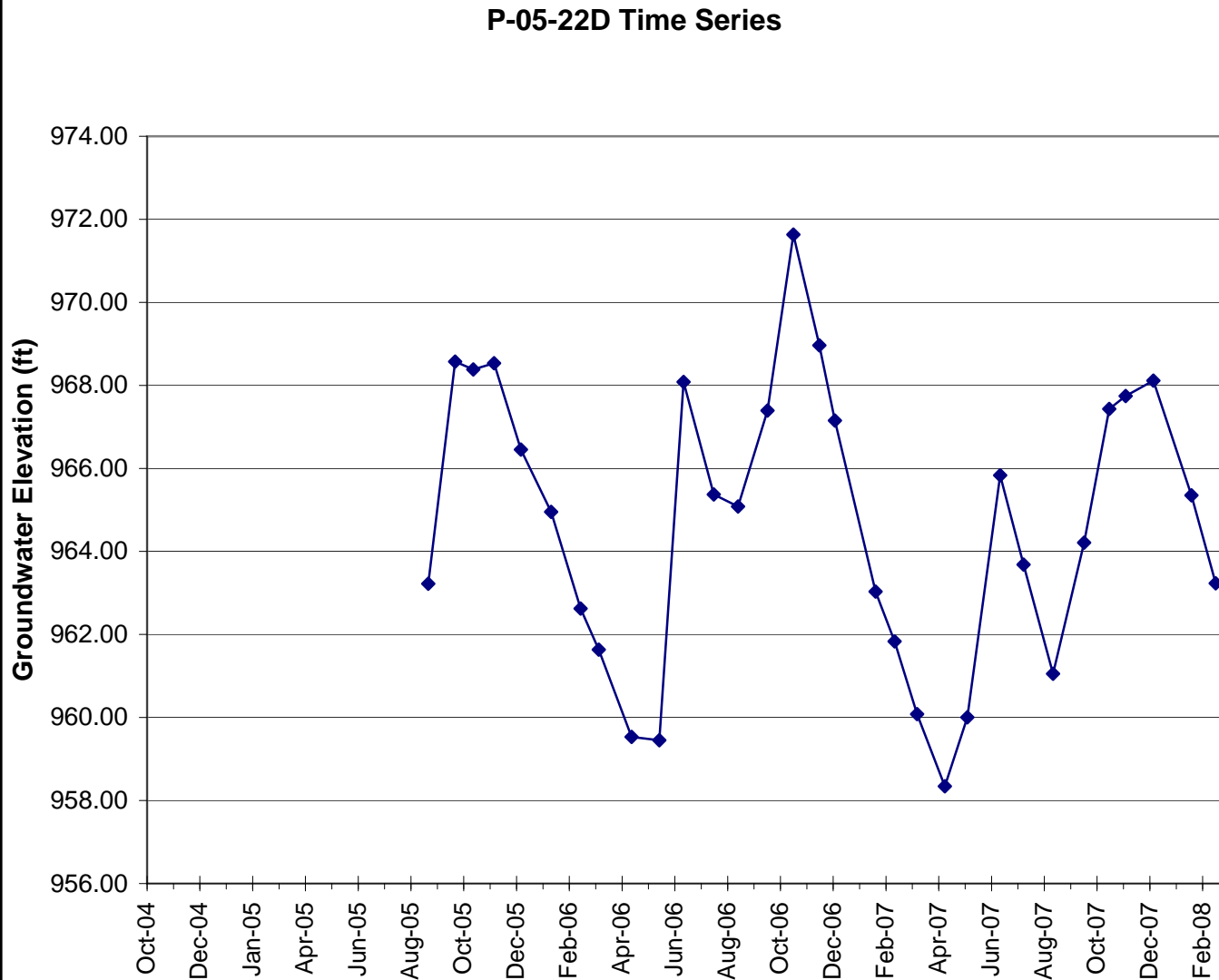
Pre-permitting
Environmental/Socioeconomic
Data Report Series

Report Series D:
Groundwater Hydrology

Section 2
Monthly Groundwater Elevations
Piezometer P-05-22D

Legend

◆ P-05-22D (31 Data Points)



Project: 7126	Date: June 16, 2008
Version: 1	Author: WMC-LC



Pre-permitting
Environmental/Socioeconomic
Data Report Series

Report Series D:
Groundwater Hydrology

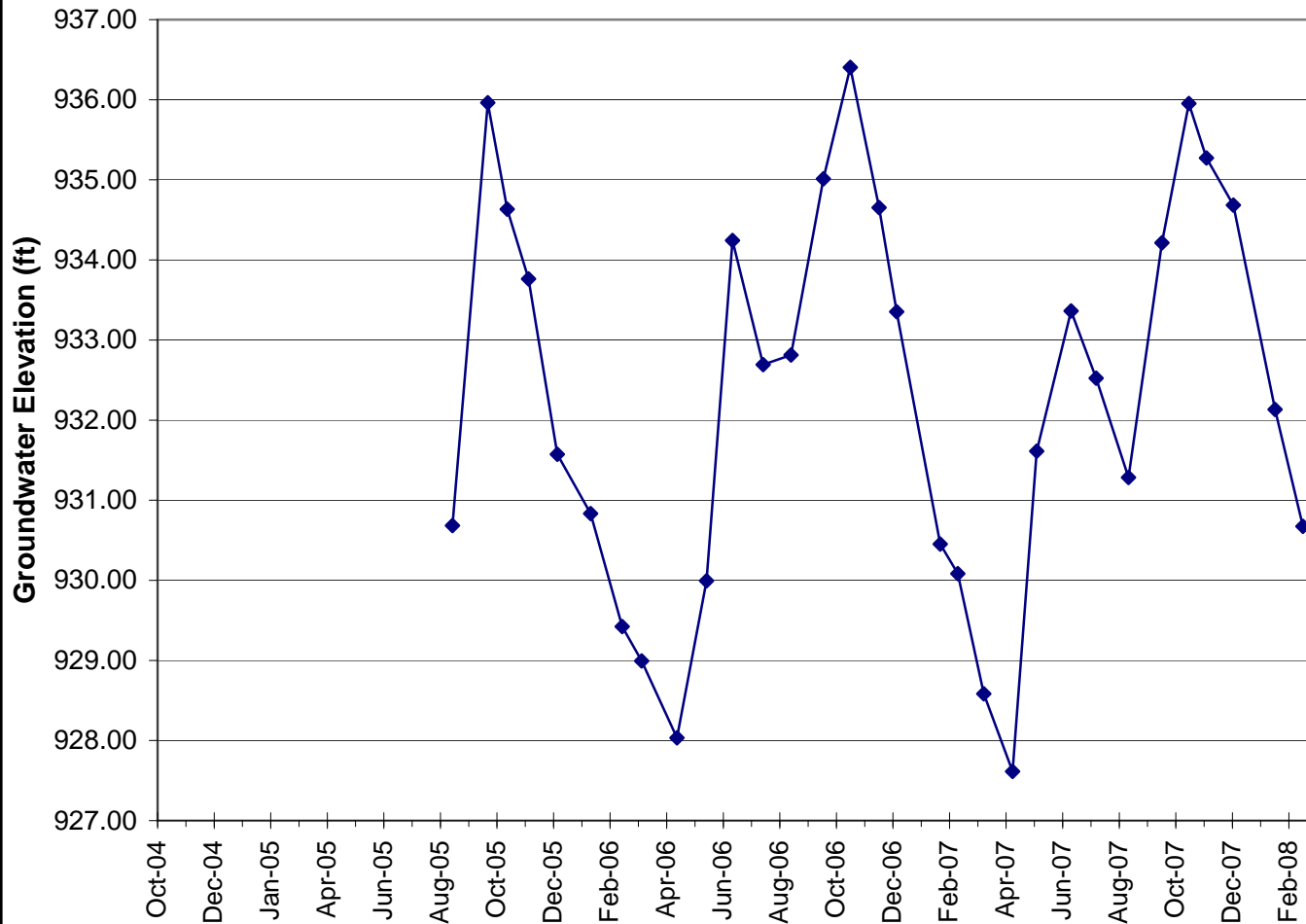
Section 2
Monthly Groundwater Elevations
Piezometer P-05-23

Legend

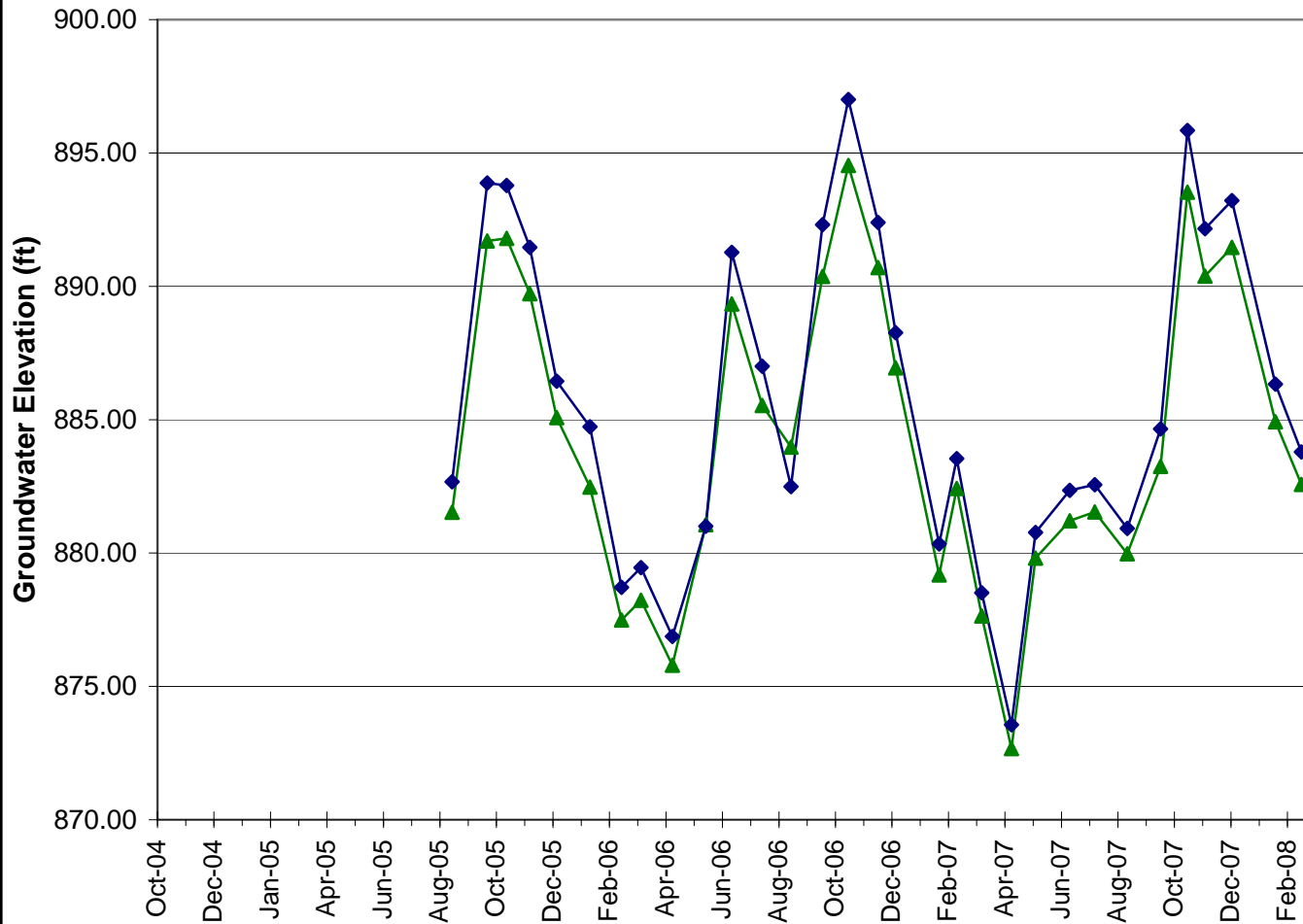
◆ P-05-23 (31 Data Points)



P-05-23 Time Series



P-05-24S, P-05-24D Time Series



Pre-permitting
Environmental/Socioeconomic
Data Report Series

Report Series D:
Groundwater Hydrology

Section 2
Monthly Groundwater Elevations
Piezometers P-05-24S,
P-05-24D

Legend

- ▲ P-05-24S (31 Data Points)
- ◆ P-05-24D (31 Data Points)



Project: 7126

Date: June 16, 2008

Version: 1

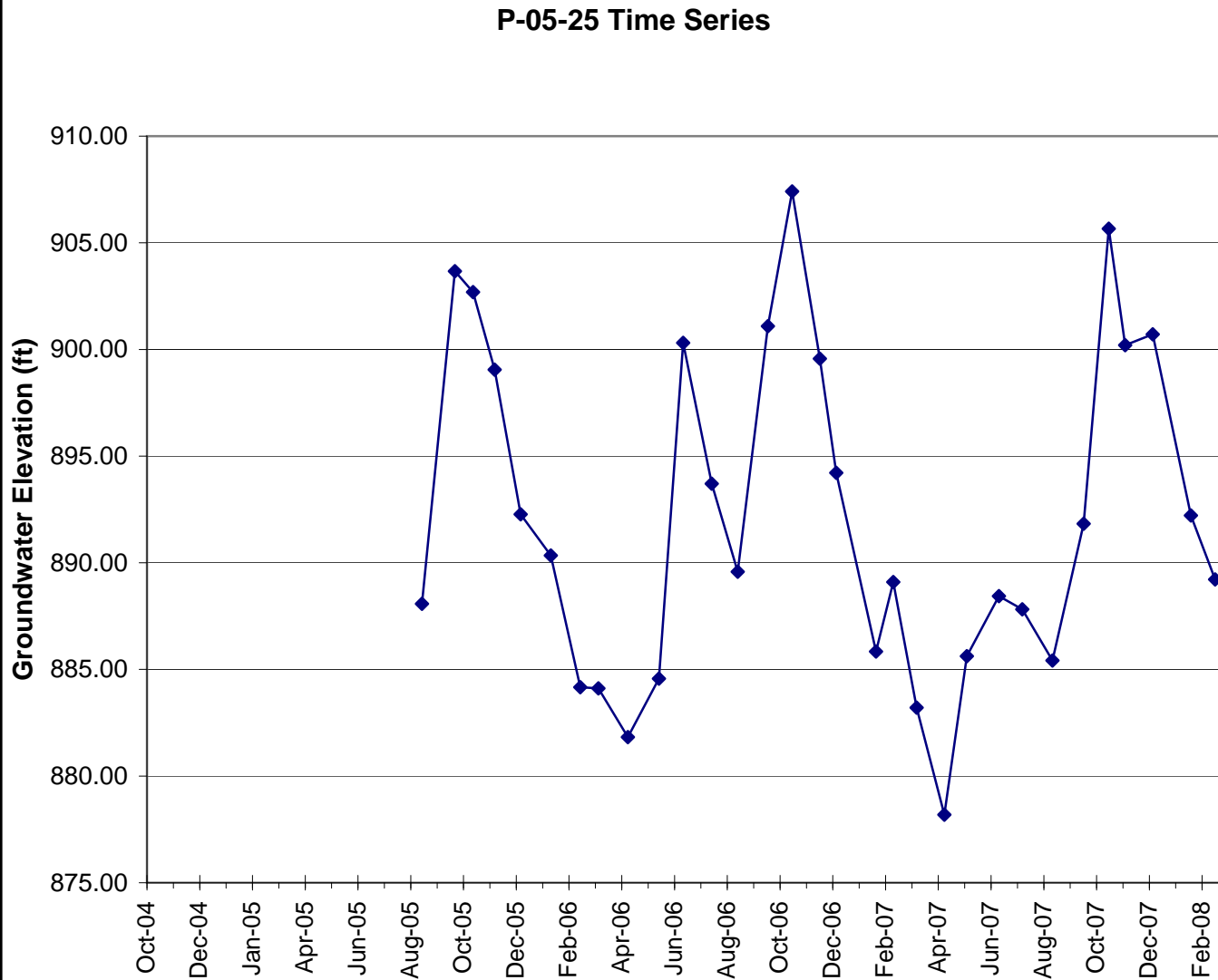
Author: WMC-LC



Pre-permitting
Environmental/Socioeconomic
Data Report Series

Report Series D:
Groundwater Hydrology

Section 2
Monthly Groundwater Elevations
Piezometer P-05-25



Legend

◆ P-05-25 (31 Data Points)



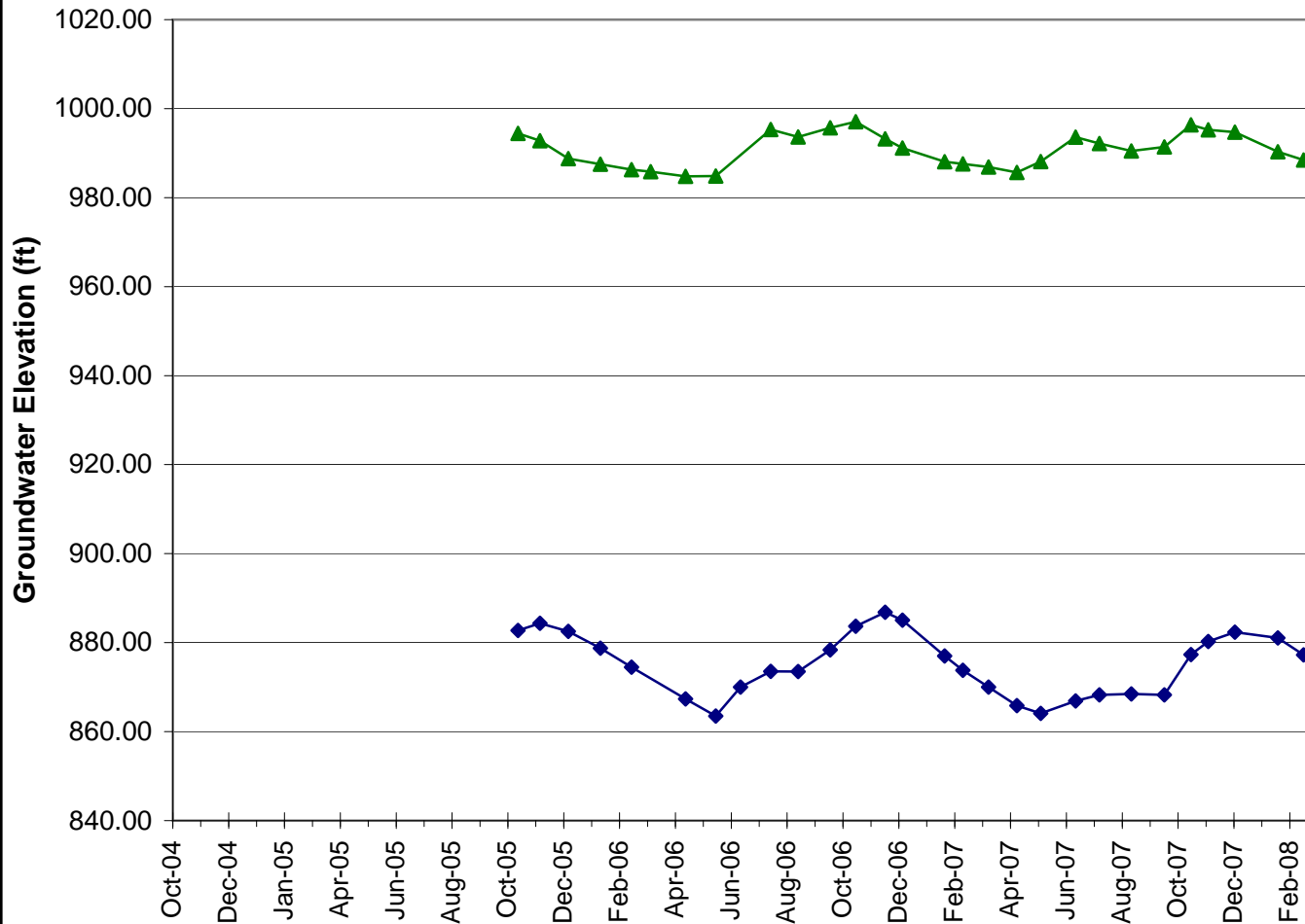
Project: 7126

Date: June 16, 2008

Version: 1

Author: WMC-LC

P-05-26S, P-05-26D Time Series



Pre-permitting
Environmental/Socioeconomic
Data Report Series

Report Series D:
Groundwater Hydrology

Section 2
Monthly Groundwater Elevations
Piezometers P-05-26S,
P-05-26D

Legend

- ▲ P-05-26S (28 Data Points)
- ◆ P-05-26D (28 Data Points)



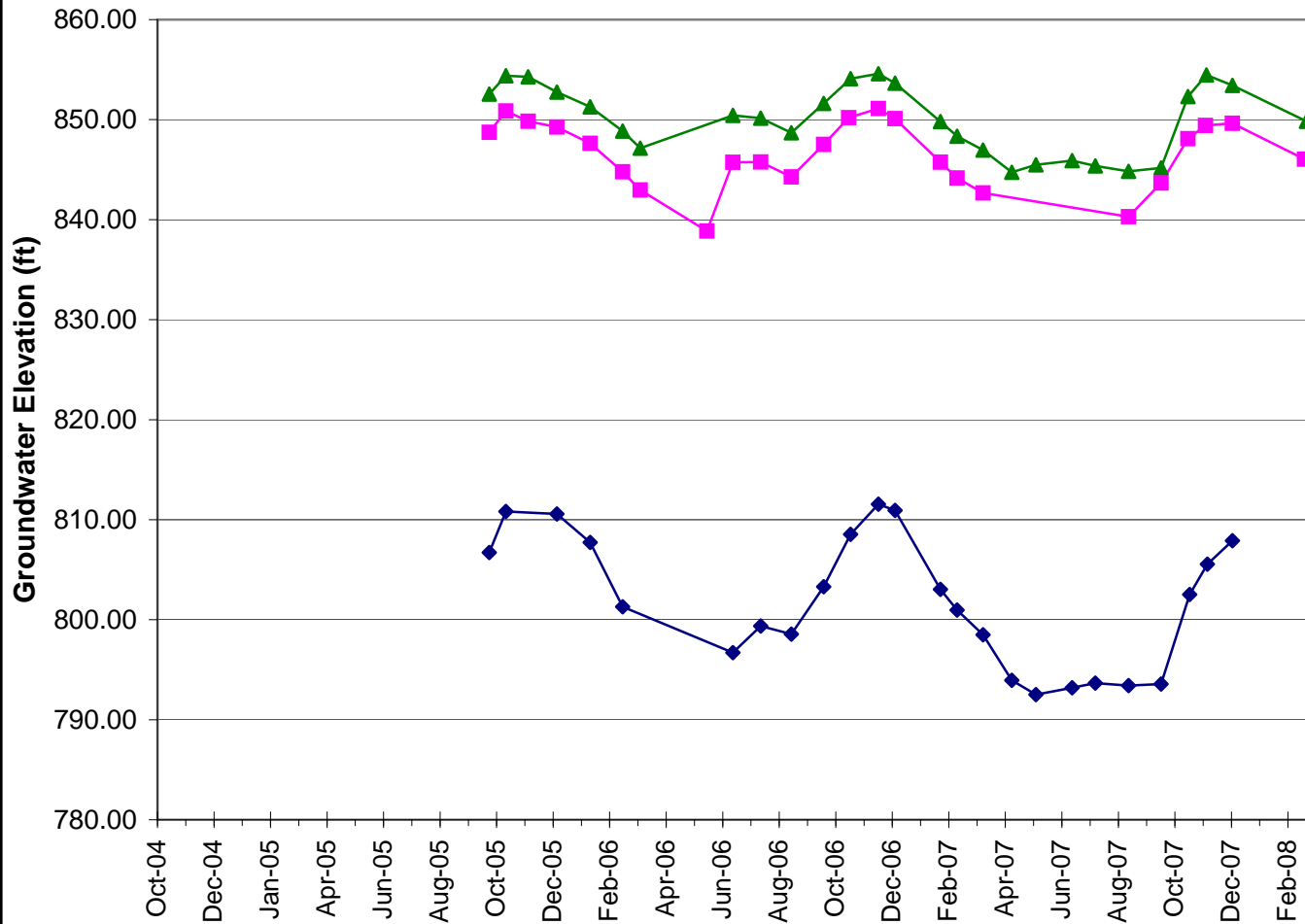
Project: 7126

Date: June 16, 2008

Version: 1

Author: WMC-LC

P-05-27S, P-05-27M, P-05-27D Time Series



Pre-permitting
Environmental/Socioeconomic
Data Report Series

Report Series D:
Groundwater Hydrology

Section 2
Monthly Groundwater Elevations
Piezometers P-05-27S,
P-05-27M, P-05-27D

Legend

- ▲ P-05-27S (27 Data Points)
- P-05-27M (24 Data Points)
- ◆ P-05-27D (24 Data Points)



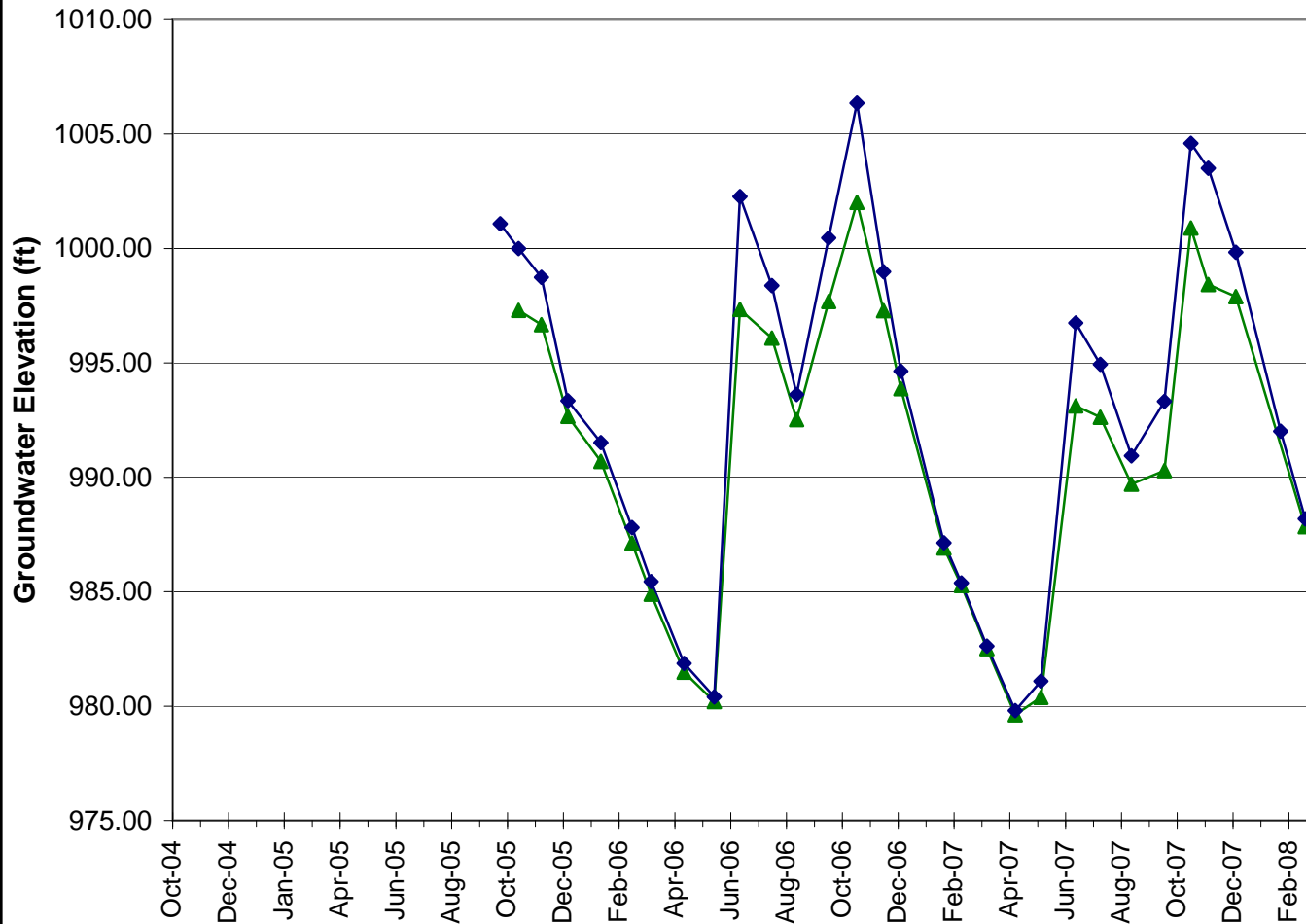
Project: 7126

Date: June 16, 2008

Version: 1

Author: WMC-LC

P-05-28S, P-05-28D Time Series



Pre-permitting
Environmental/Socioeconomic
Data Report Series

Report Series D:
Groundwater Hydrology

Section 2
Monthly Groundwater Elevations
Piezometers P-05-28S,
P-05-28D

Legend

- ▲ P-05-28S (28 Data Points)
- ◆ P-05-28D (30 Data Points)



Project: 7126

Date: June 16, 2008

Version: 1

Author: WMC-LC

P-05-29S, P-05-29M, P-05-29D, P-05-29D2 Time Series



Pre-permitting
Environmental/Socioeconomic
Data Report Series

Report Series D:
Groundwater Hydrology

Section 2
Monthly Groundwater Elevations
Piezometers
P-05-29S, M, D, D2

Legend

- ▲ P-05-29S (24 Data Points)
- P-05-29M (30 Data Points)
- ◆ P-05-29D (30 Data Points)
- P-05-29D2 (30 Data Points)



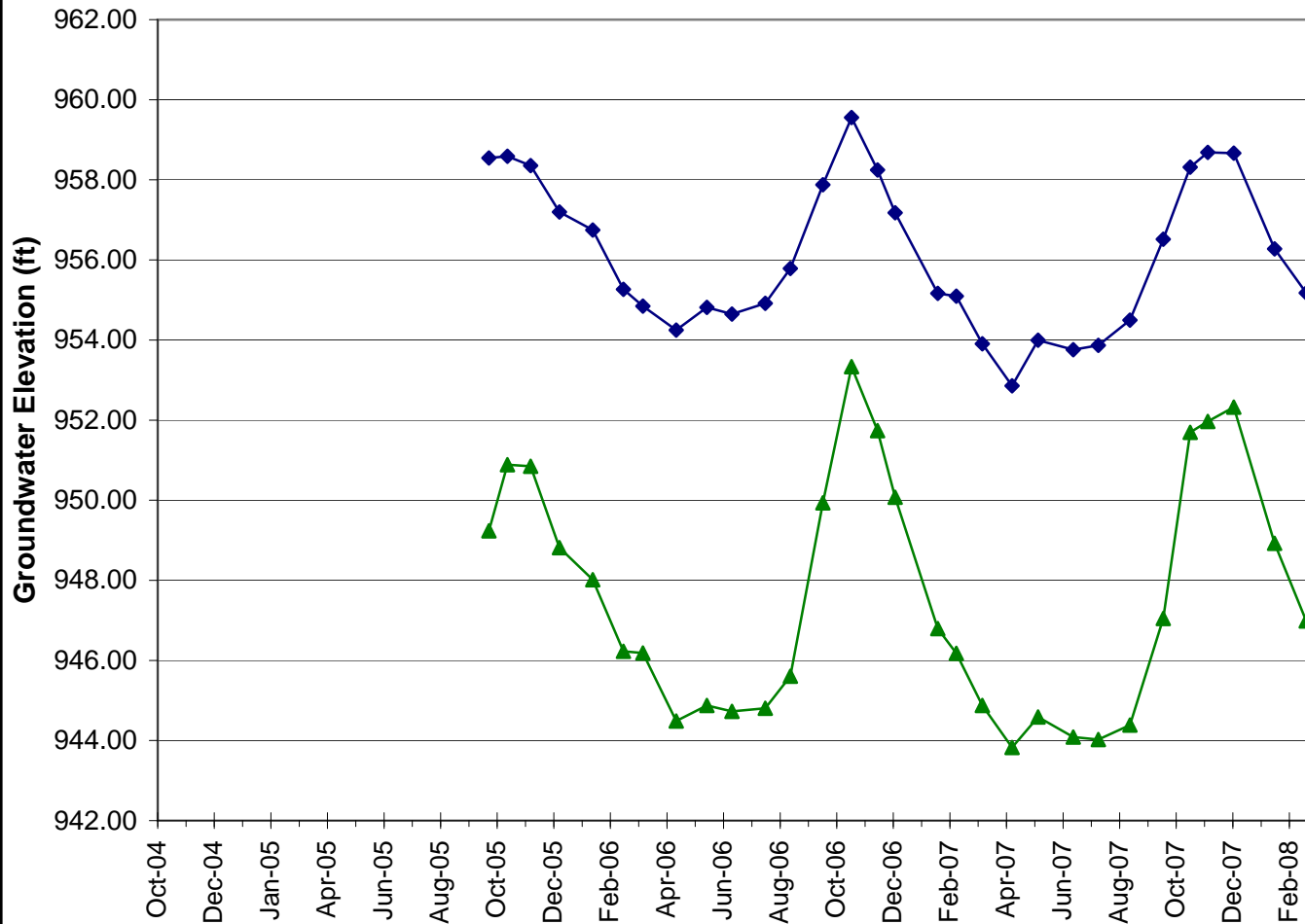
Project: 7126

Date: June 16, 2008

Version: 1

Author: WMC-LC

P-05-30S, P-05-30D Time Series



Pre-permitting
Environmental/Socioeconomic
Data Report Series

Report Series D:
Groundwater Hydrology

Section 2
Monthly Groundwater Elevations
Piezometers P-05-30S,
P-05-30D

Legend

- ▲ P-05-30S (30 Data Points)
- ◆ P-05-30D (30 Data Points)



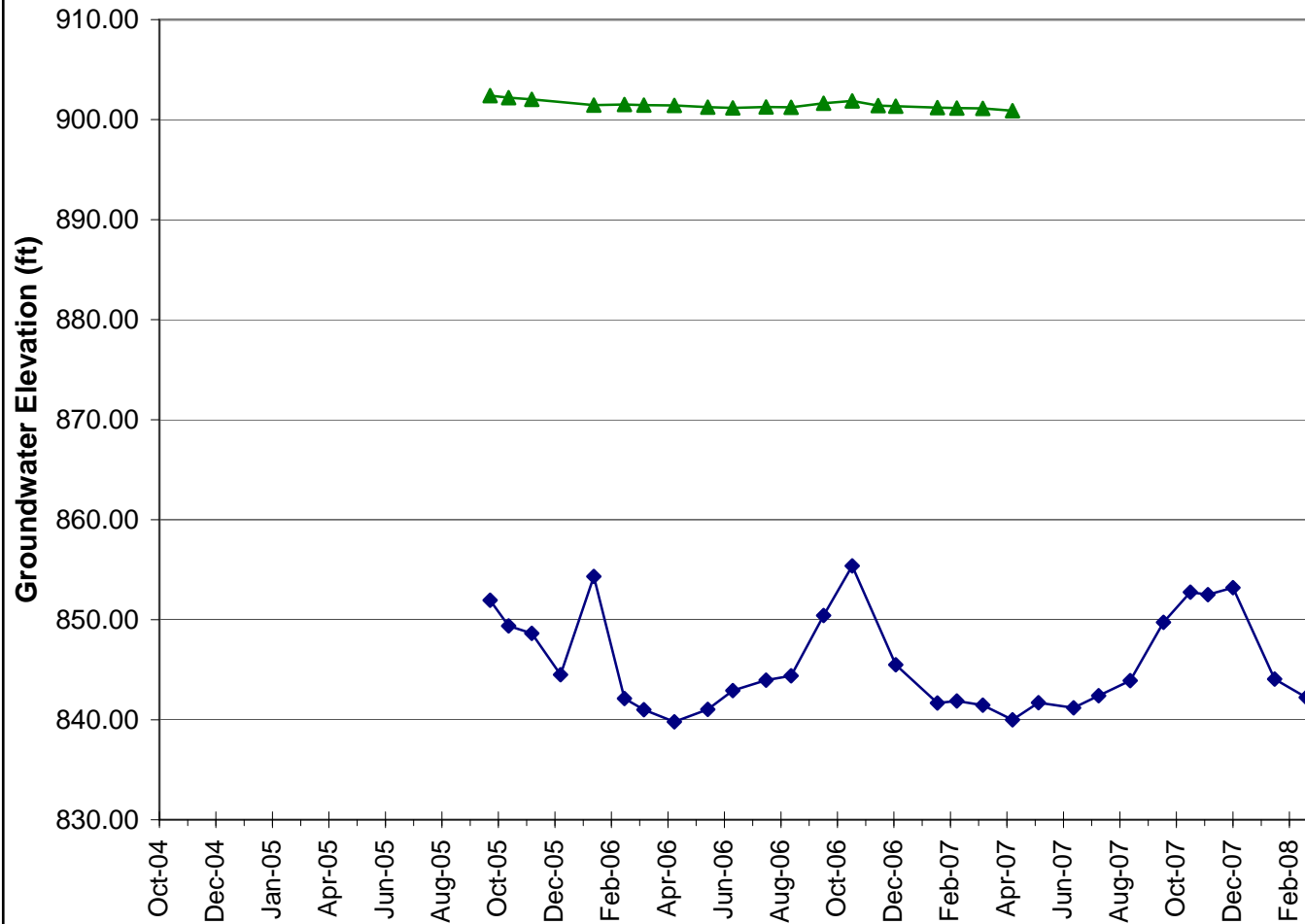
Project: 7126

Date: June 16, 2008

Version: 1

Author: WMC-LC

P-05-31S, P-05-31D Time Series



Pre-permitting
Environmental/Socioeconomic
Data Report Series

Report Series D:
Groundwater Hydrology

Section 2
Monthly Groundwater Elevations
Piezometers P-05-31S,
P-05-31D

Legend

- ▲ P-05-31S (19 Data Points)
- ◆ P-05-31D (29 Data Points)



Project: 7126

Date: June 16, 2008

Version: 1

Author: WMC-LC



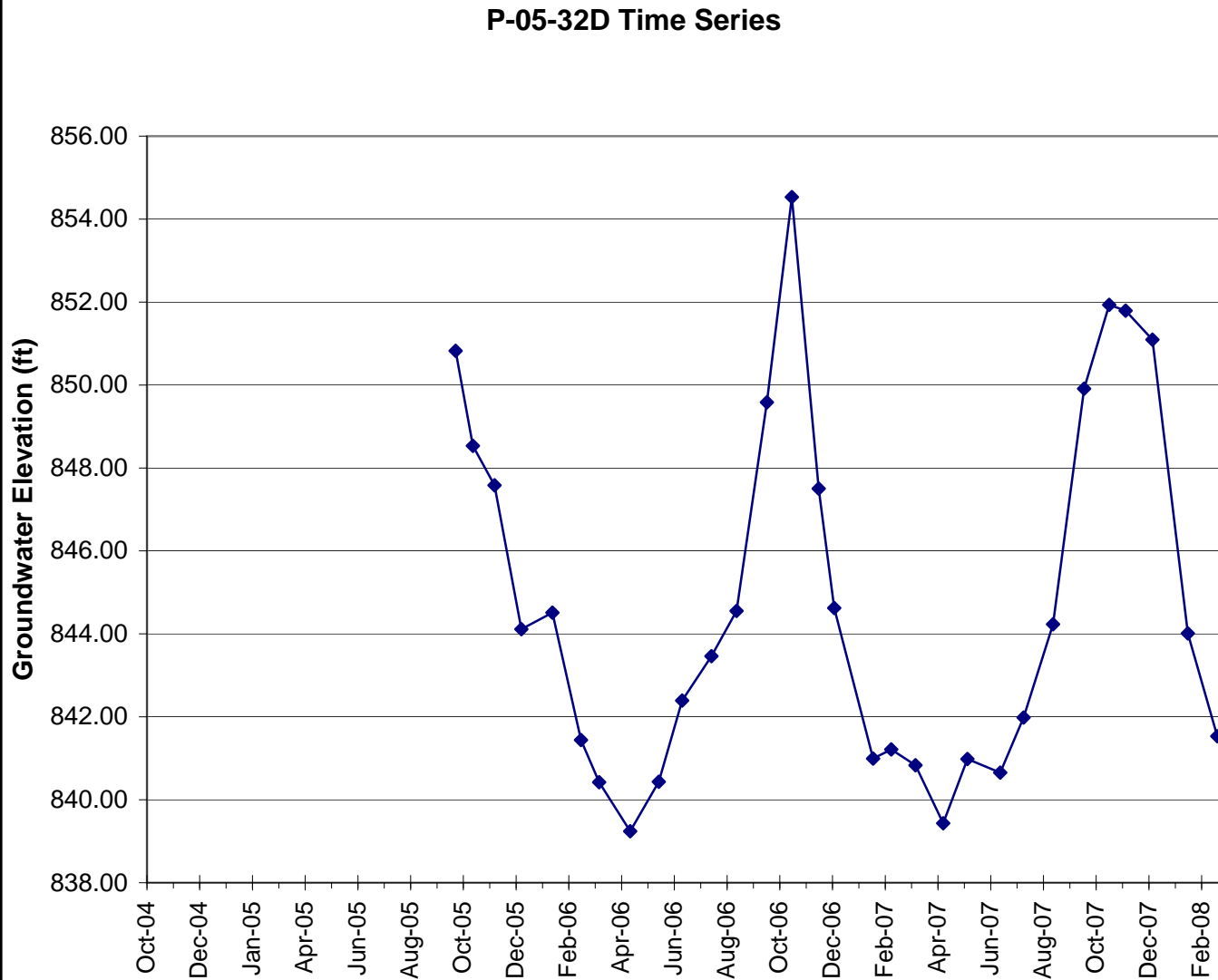
Pre-permitting
Environmental/Socioeconomic
Data Report Series

Report Series D:
Groundwater Hydrology

Section 2
Monthly Groundwater Elevations
Piezometers P-05-32D

Legend

◆ P-05-32D (30 Data Points)





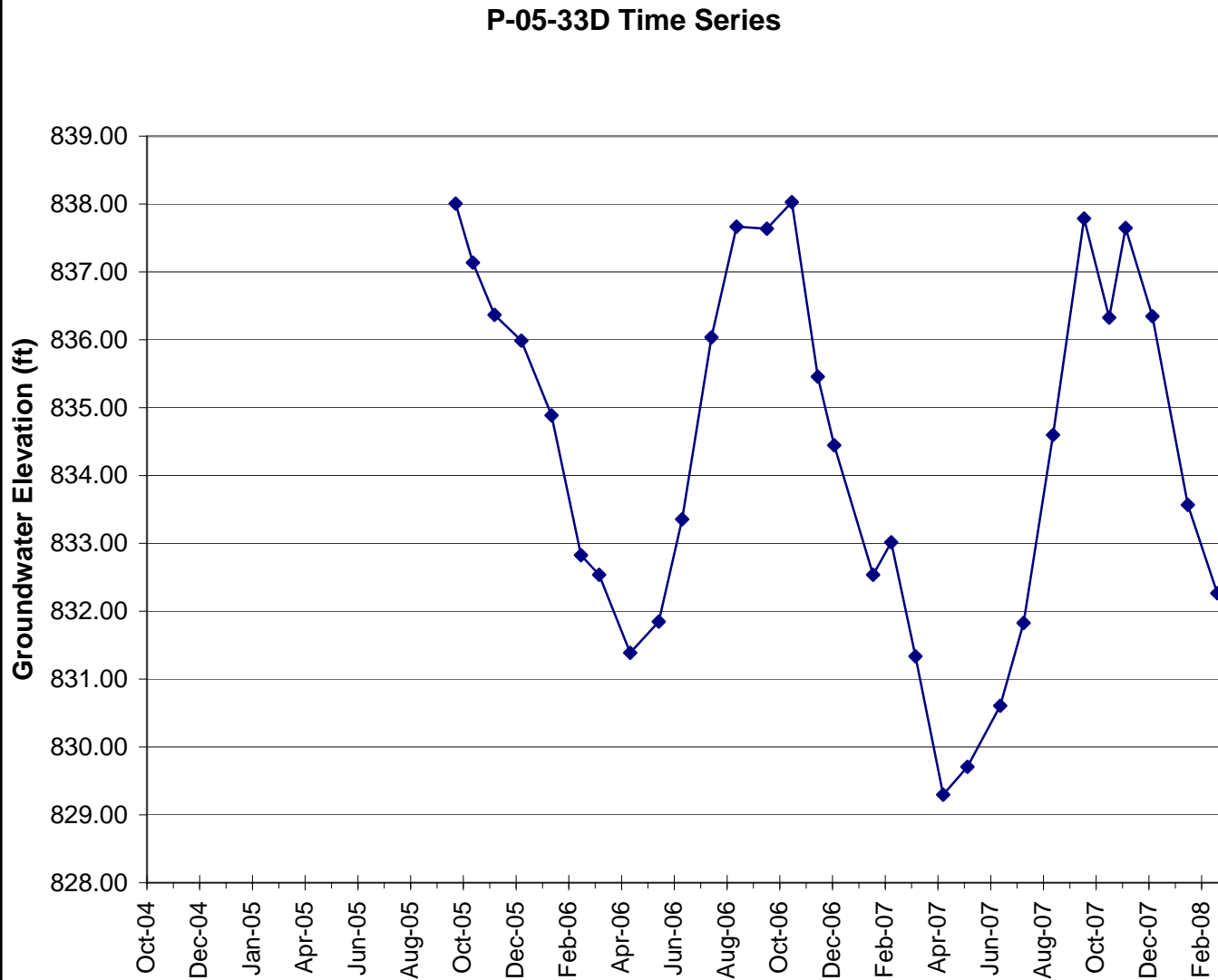
Pre-permitting
Environmental/Socioeconomic
Data Report Series

Report Series D:
Groundwater Hydrology

Section 2
Monthly Groundwater Elevations
Piezometers P-05-33D

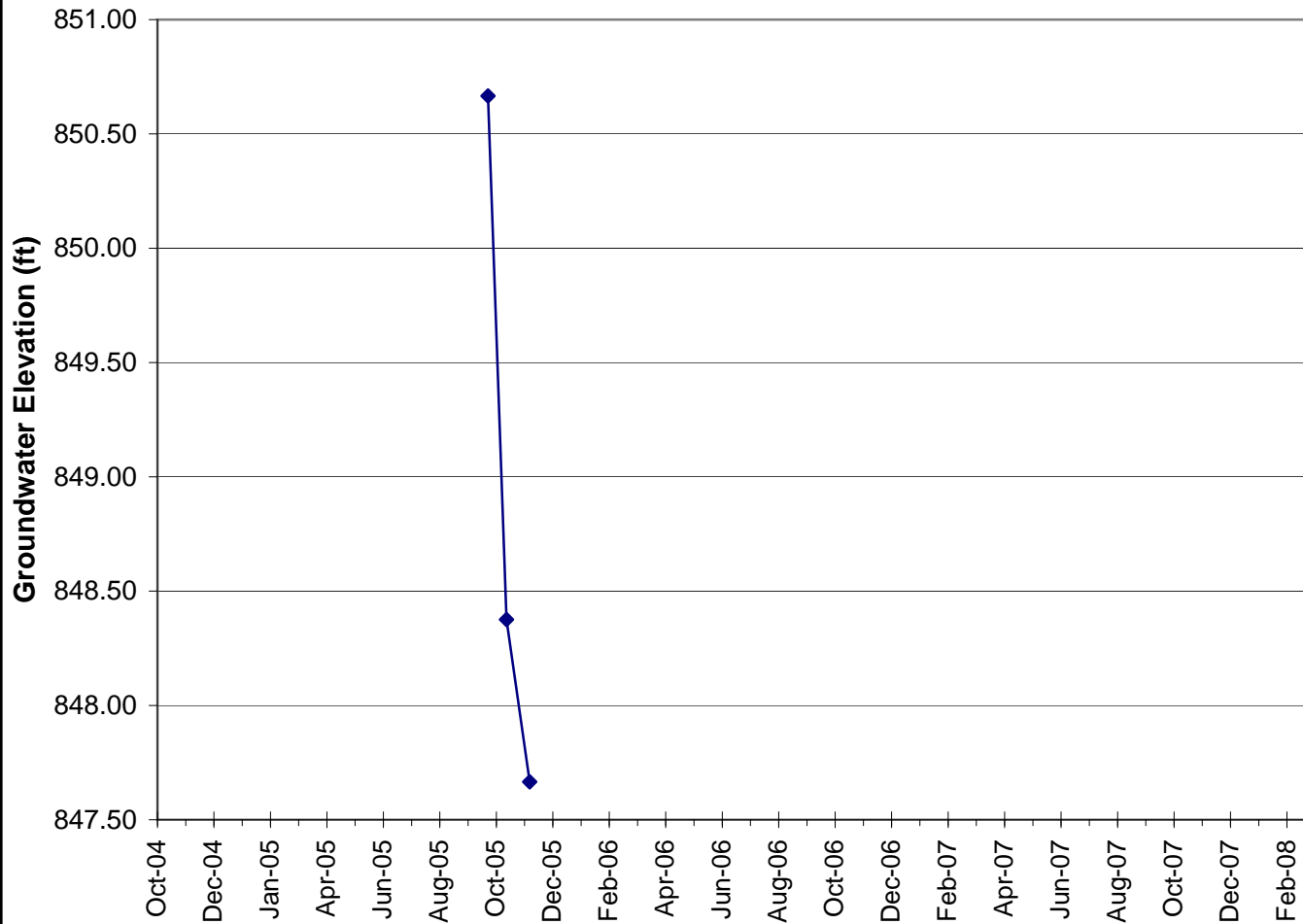
Legend

◆ P-05-33D (30 Data Points)



Project: 7126	Date: June 16, 2008
Version: 1	Author: WMC-LC

P-05-34D Time Series



Pre-permitting
Environmental/Socioeconomic
Data Report Series

Report Series D:
Groundwater Hydrology

Section 2
Monthly Groundwater Elevations
Piezometers P-05-34D

Legend

◆ P-05-34D (3 Data Points)



Project: 7126

Date: June 16, 2008

Version: 1

Author: WMC-LC



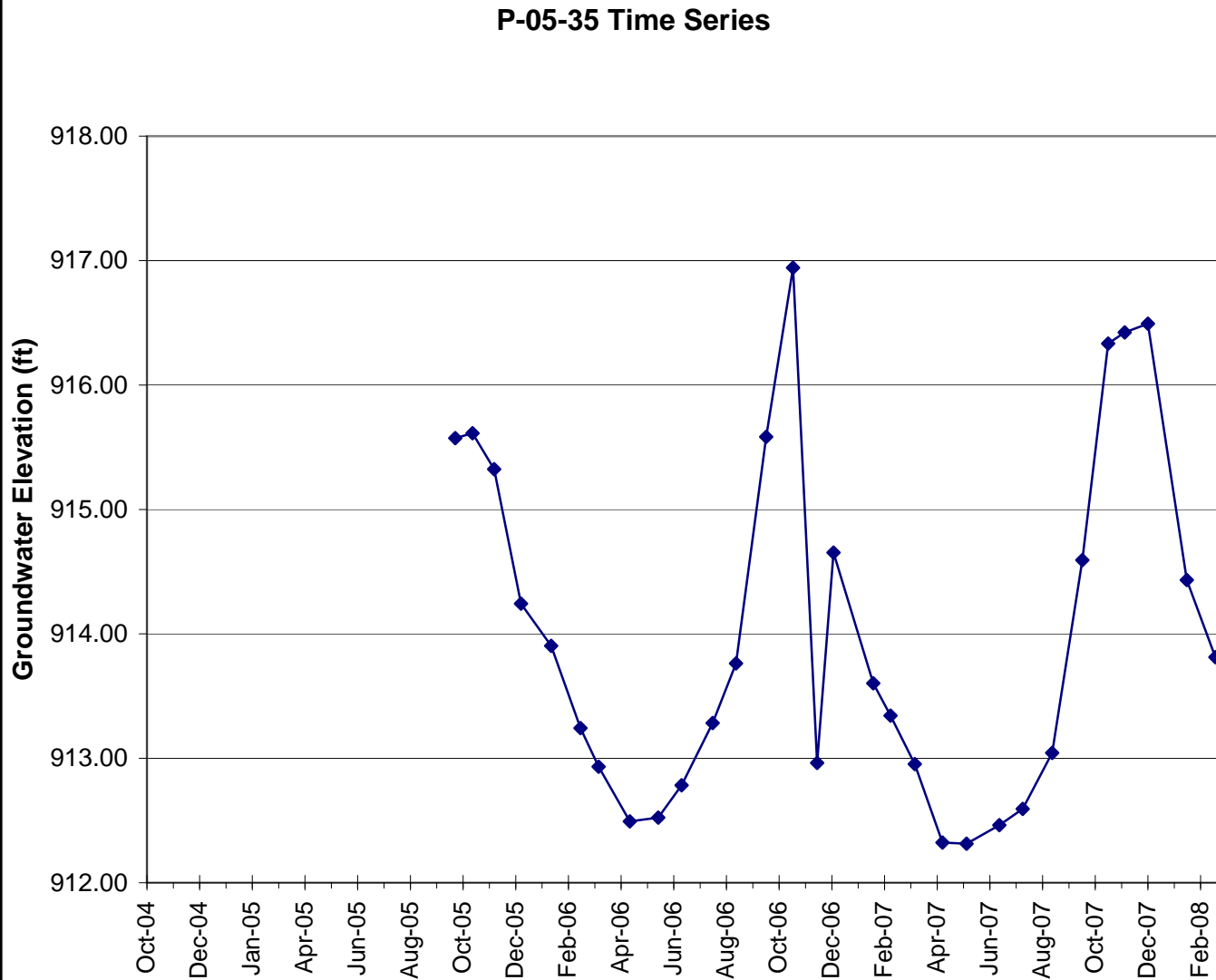
Pre-permitting
Environmental/Socioeconomic
Data Report Series

Report Series D:
Groundwater Hydrology

Section 2
Monthly Groundwater Elevations
Piezometers P-05-35

Legend

◆ P-05-35 (30 Data Points)



Project: 7126

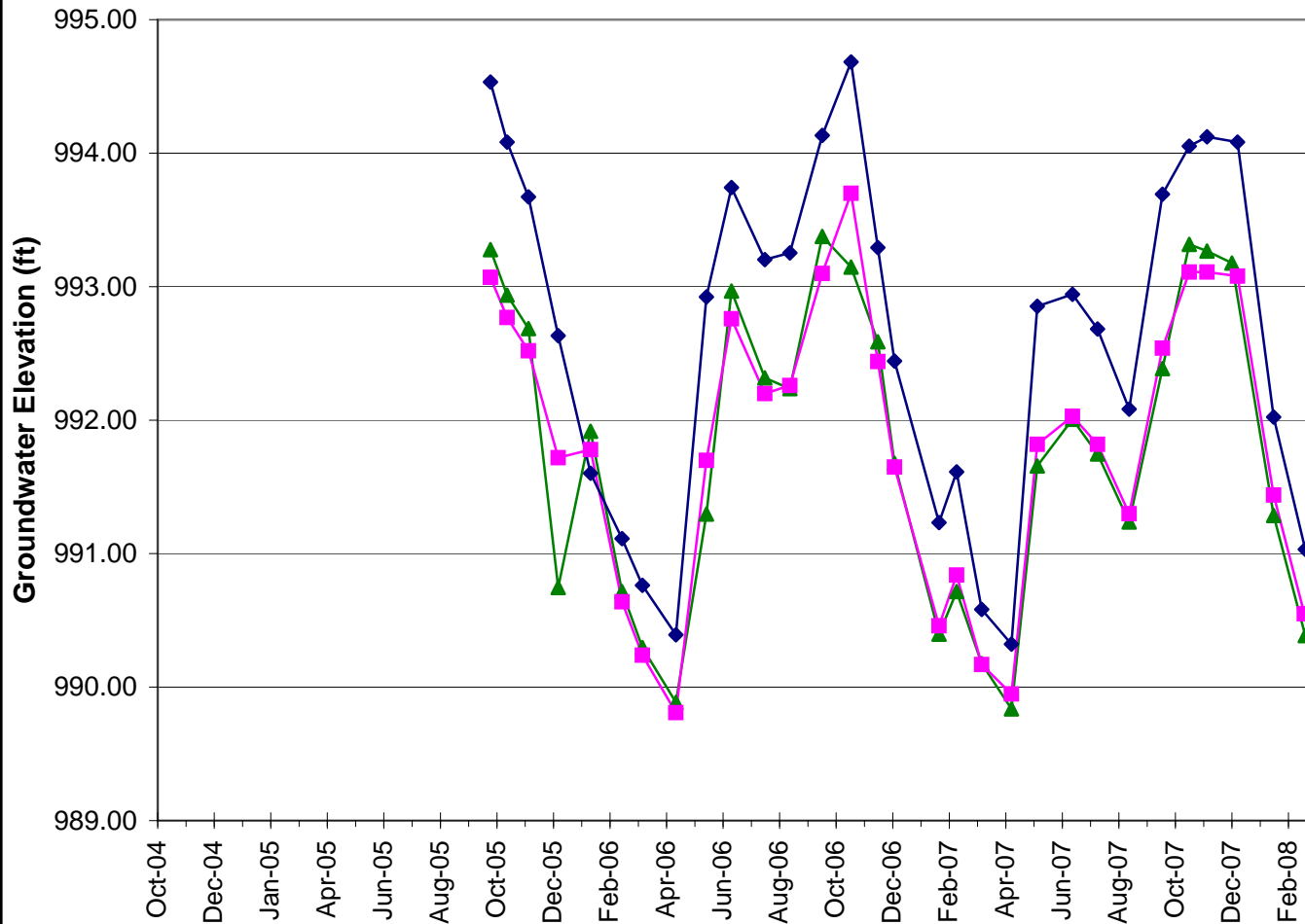
Date: June 16, 2008

Version: 1

Author: WMC-LC



P-05-36S, P-05-36M, P-05-36D Time Series



Pre-permitting
Environmental/Socioeconomic
Data Report Series

Report Series D:
Groundwater Hydrology

Section 2
Monthly Groundwater Elevations
Piezometers P-05-36S,
P-05-36M, P-05-36D

Legend

- ▲ P-05-36S (30 Data Points)
- P-05-36M (30 Data Points)
- ◆ P-05-36D (30 Data Points)



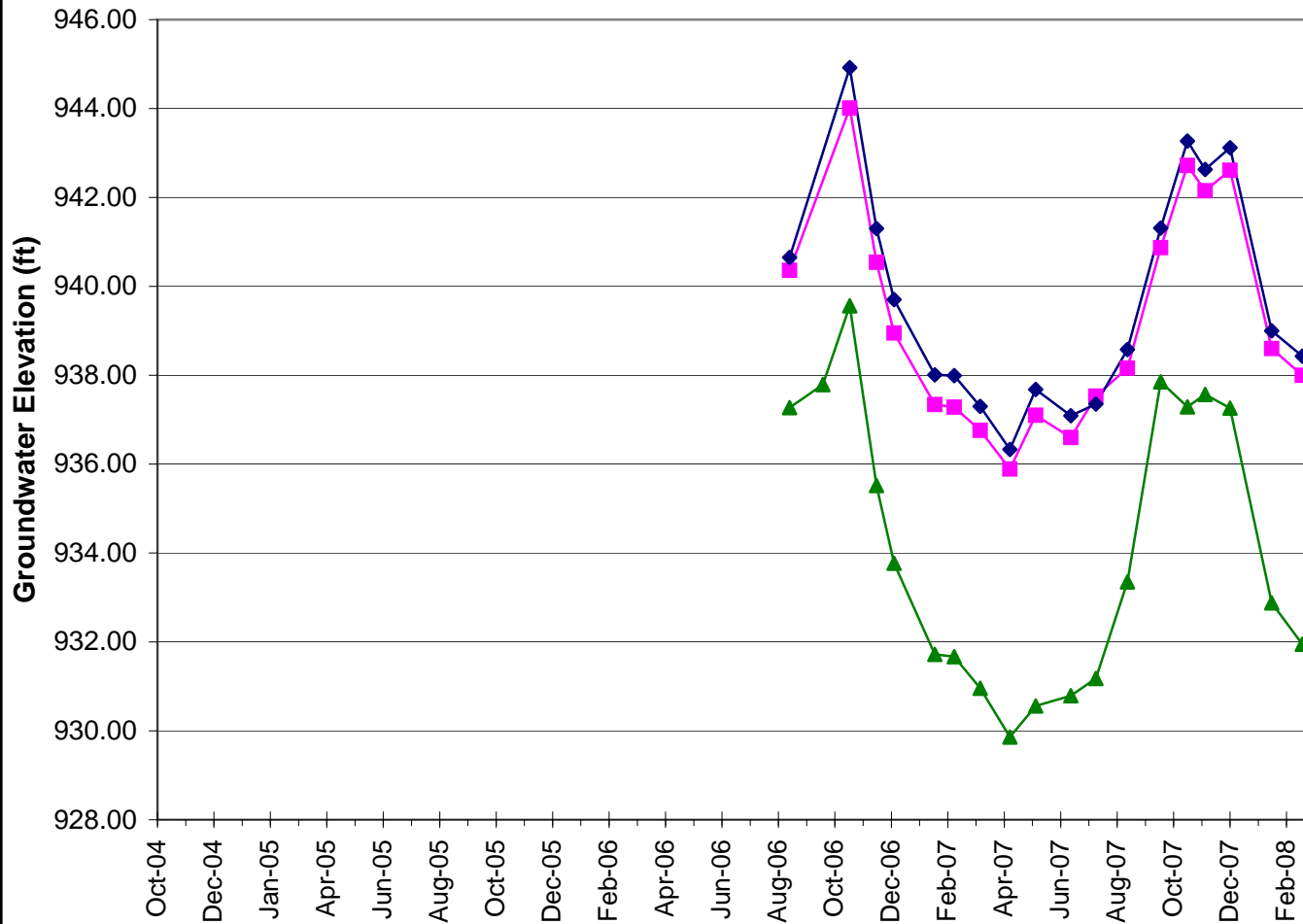
Project: 7126

Date: June 16, 2008

Version: 1

Author: WMC-LC

P-06-37S, P-06-37M, P-06-37D Time Series



Pre-permitting
Environmental/Socioeconomic
Data Report Series

Report Series D:
Groundwater Hydrology

Section 2
Monthly Groundwater Elevations
Piezometers P-06-37S,
P-06-37M, P-06-37D

Legend

- ▲ P-06-37S (19 Data Points)
- P-06-37M (18 Data Points)
- ◆ P-06-37D (18 Data Points)



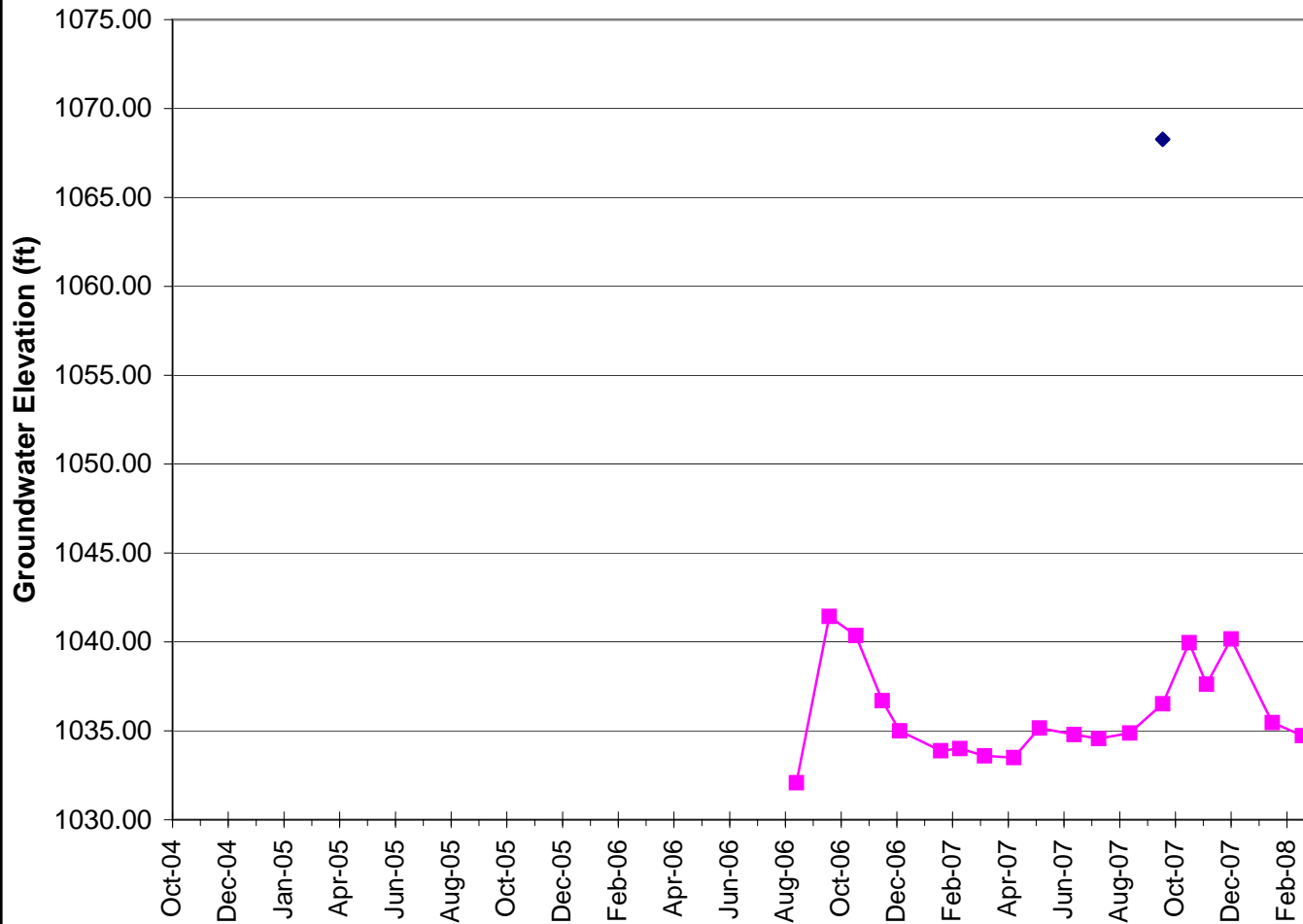
Project: 7126

Date: June 16, 2008

Version: 1

Author: WMC-LC

P-06-38M, P-06-38D Time Series



Pre-permitting
Environmental/Socioeconomic
Data Report Series

Report Series D:
Groundwater Hydrology

Section 2
Monthly Groundwater Elevations
Piezometers P-06-38M,
P-06-38D

Legend

- P-06-38M (19 Data Points)
- ◆ P-06-38D (1 Data Point)



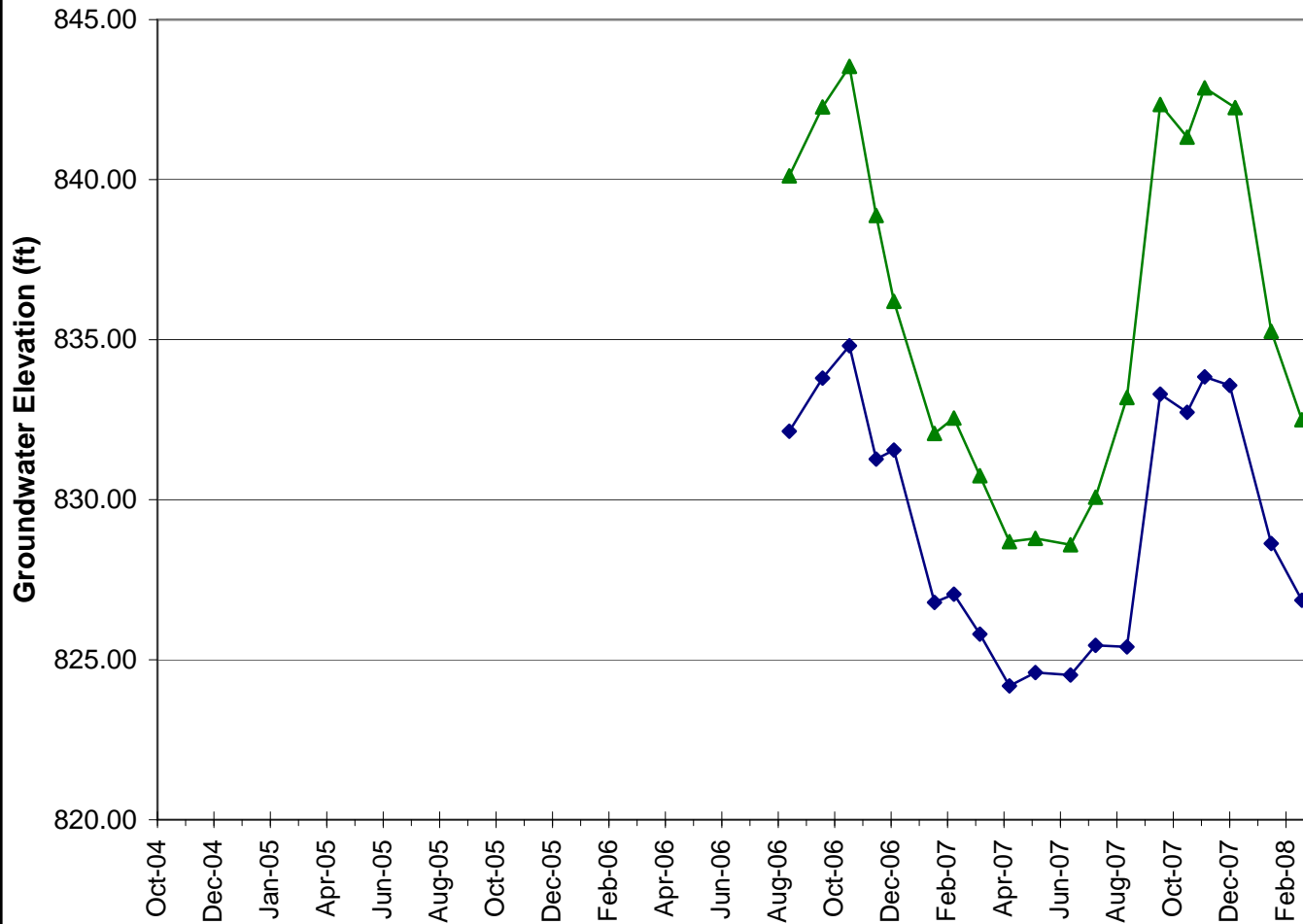
Project: 7126

Date: June 16, 2008

Version: 1

Author: WMC-LC

P-06-39S, P-06-39D Time Series



Pre-permitting
Environmental/Socioeconomic
Data Report Series

Report Series D:
Groundwater Hydrology

Section 2
Monthly Groundwater Elevations
Piezometers P-06-39S,
P-06-39D

Legend

- ▲ P-06-39S (19 Data Points)
- ◆ P-06-39D (19 Data Points)



Project: 7126

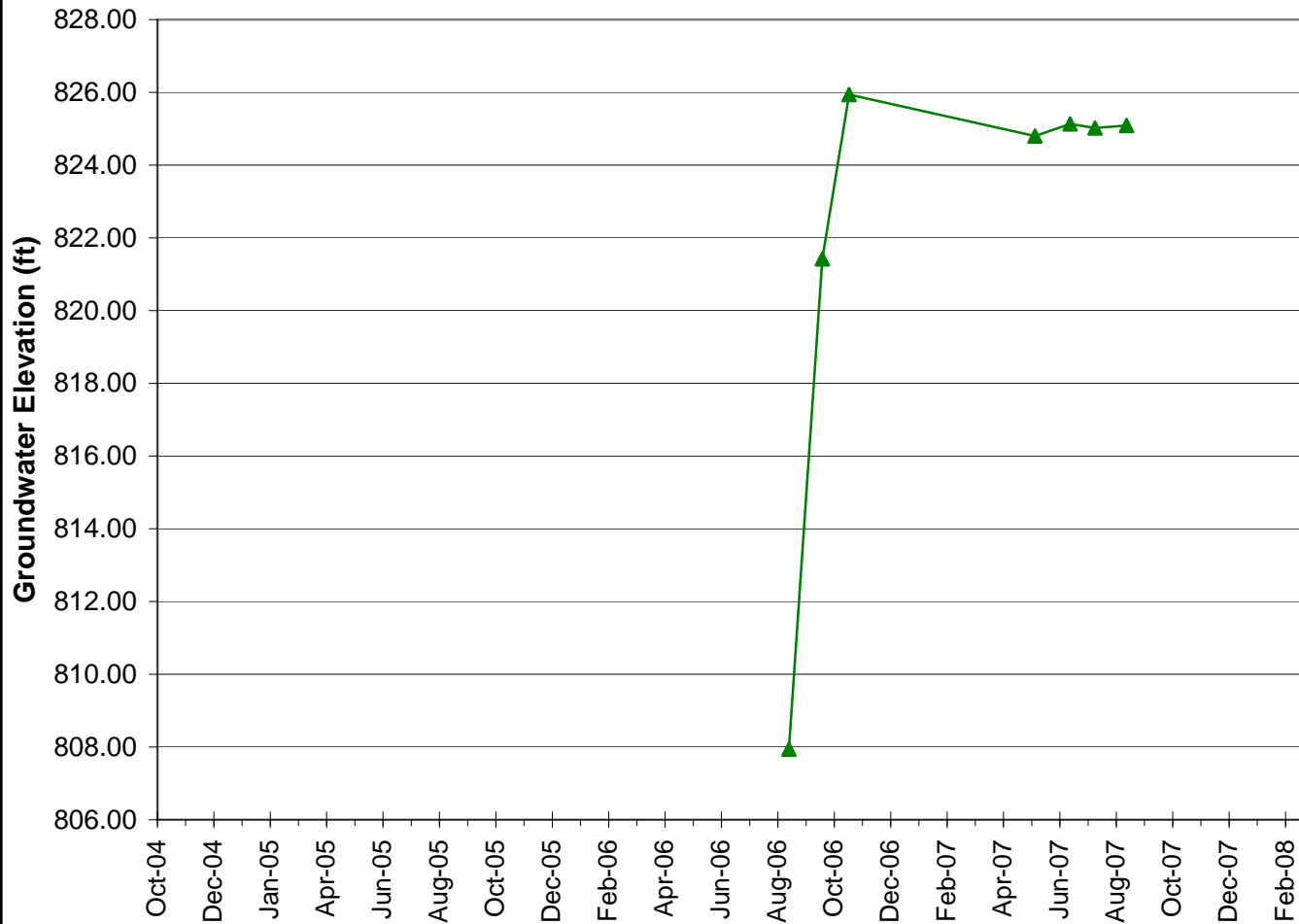
Date: June 16, 2008

Version: 1

Author: WMC-LC



P-06-40S Time Series



Pre-permitting
Environmental/Socioeconomic
Data Report Series

Report Series D:
Groundwater Hydrology

Section 2
Monthly Groundwater Elevations
Piezometers P-06-40S

Legend

▲ P-06-40S (8 Data Points)



Project: 7126

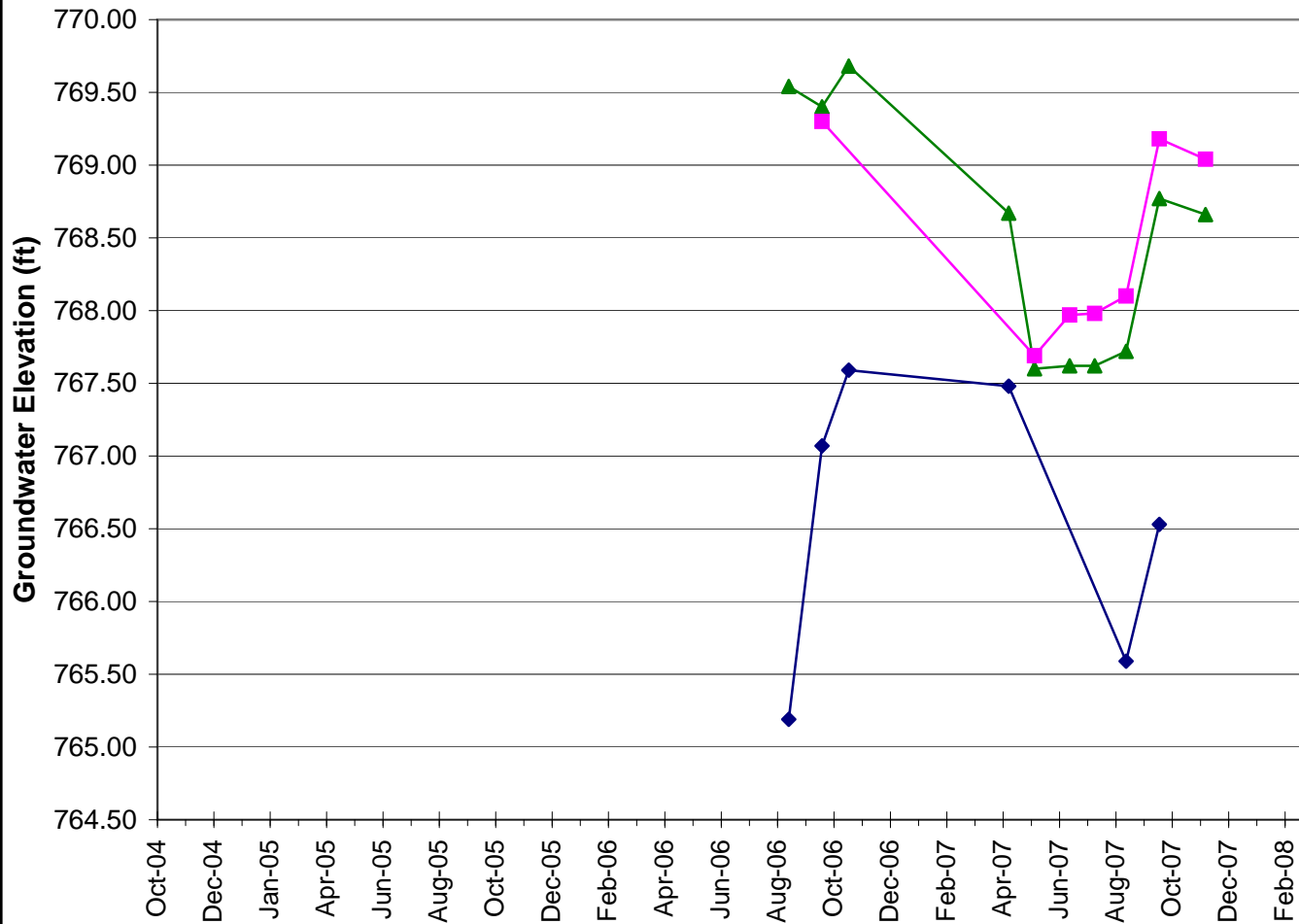
Date: June 16, 2008

Version: 1

Author: WMC-LC



P-06-41S, P-06-41M, P-06-41D Time Series



Pre-permitting
Environmental/Socioeconomic
Data Report Series

Report Series D:
Groundwater Hydrology

Section 2
Monthly Groundwater Elevations
Piezometers P-06-41S,
P-06-41M, P-06-41D

Legend

- ▲ P-06-41S (10 Data Points)
- P-06-41M (7 Data Points)
- ◆ P-06-41D (6 Data Points)



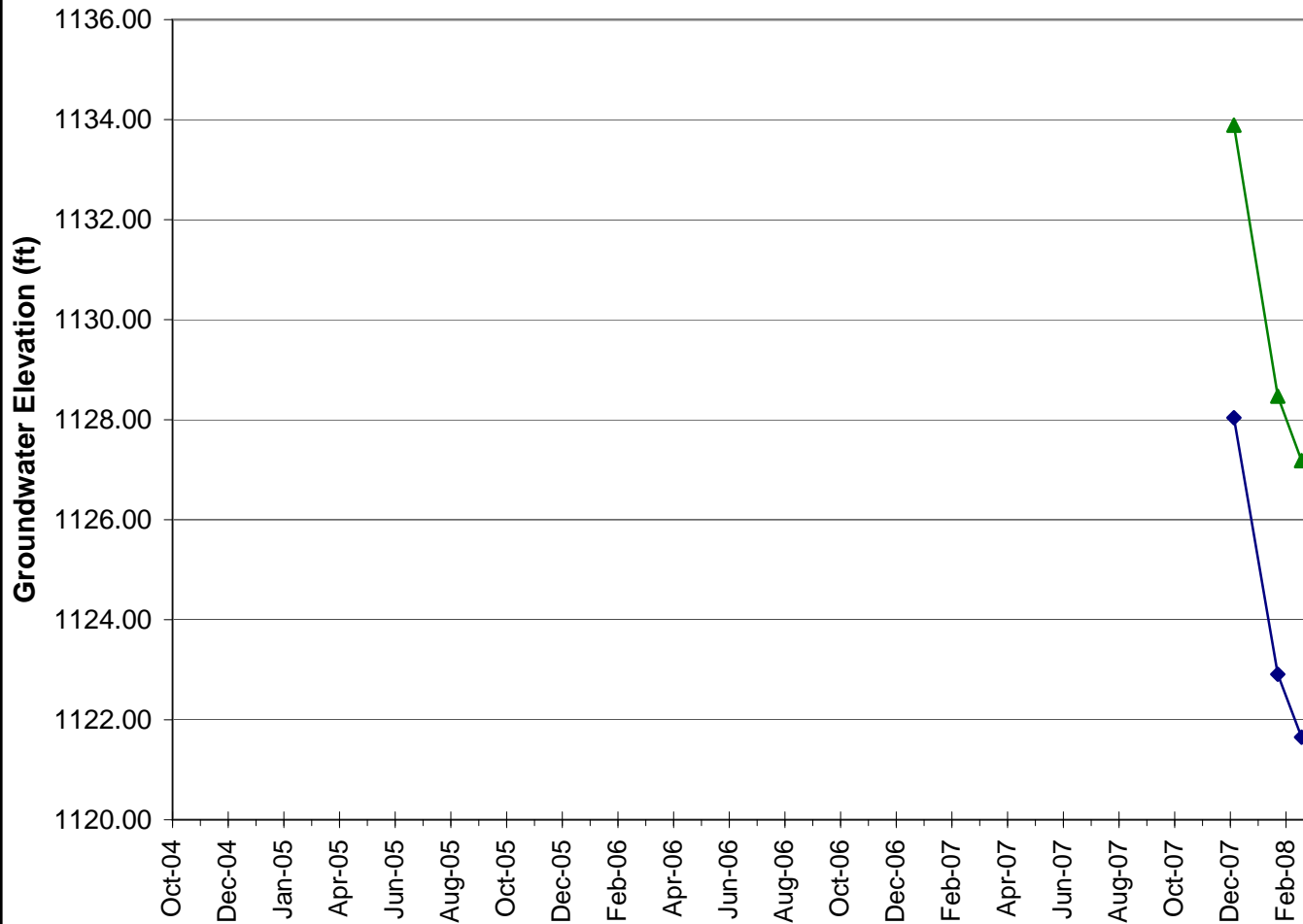
Project: 7126

Date: June 16, 2008

Version: 1

Author: WMC-LC

P-07-42S, P-07-42D Time Series



Pre-permitting
Environmental/Socioeconomic
Data Report Series

Report Series D:
Groundwater Hydrology

Section 2
Monthly Groundwater Elevations
Piezometers P-07-42S,
P-07-42D

Legend

- ▲ P-07-42S (3 Data Points)
- ◆ P-07-42D (3 Data Points)



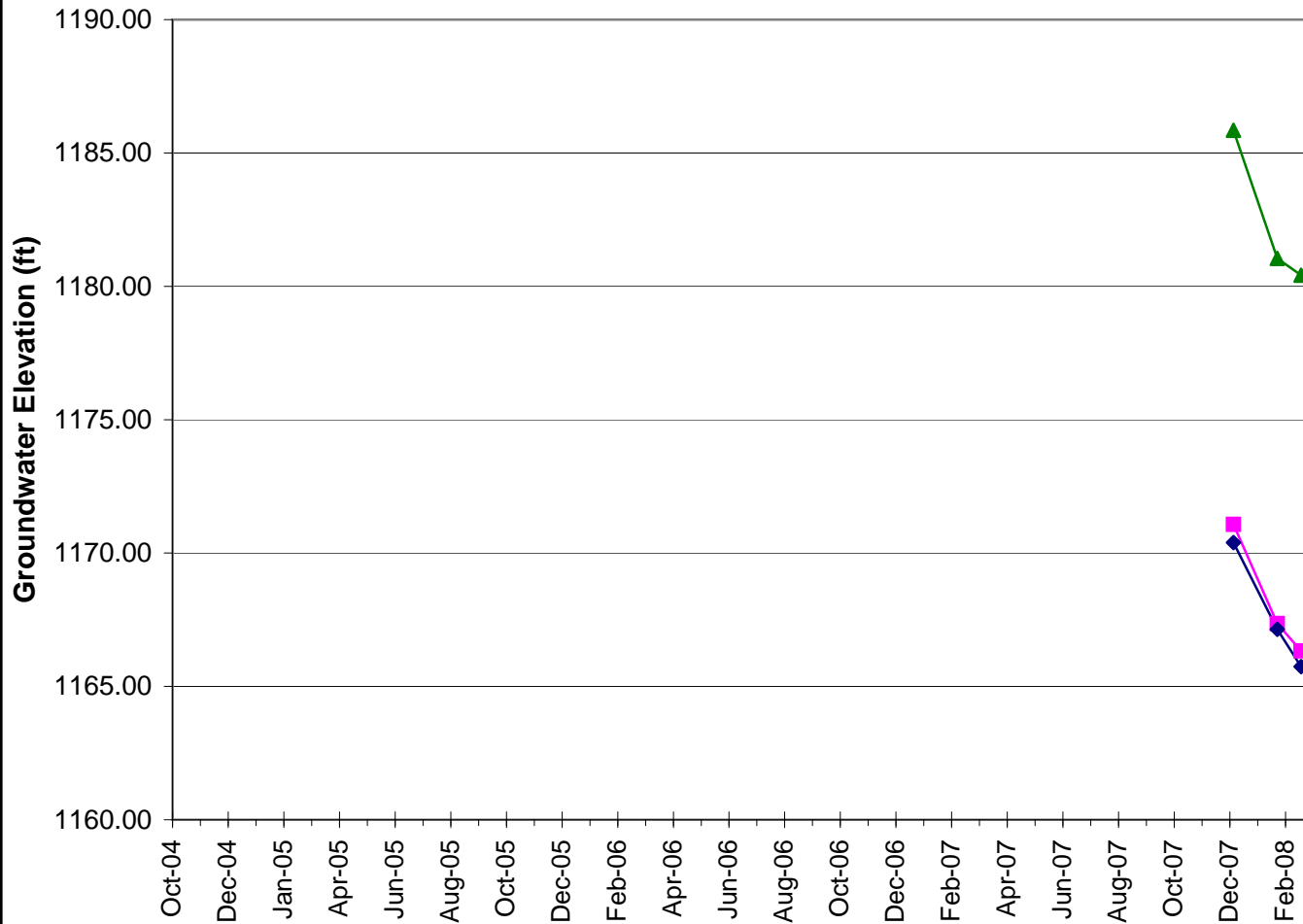
Project: 7126

Date: June 16, 2008

Version: 1

Author: WMC-LC

P-07-43S, P-07-43M, P-07-43D Time Series



Pre-permitting
Environmental/Socioeconomic
Data Report Series

Report Series D:
Groundwater Hydrology

Section 2
Monthly Groundwater Elevations
Piezometers P-07-43S,
P-07-43M, P-07-43D

Legend

- ▲ P-07-43S (3 Data Points)
- P-07-43M (3 Data Points)
- ◆ P-07-43D (3 Data Points)



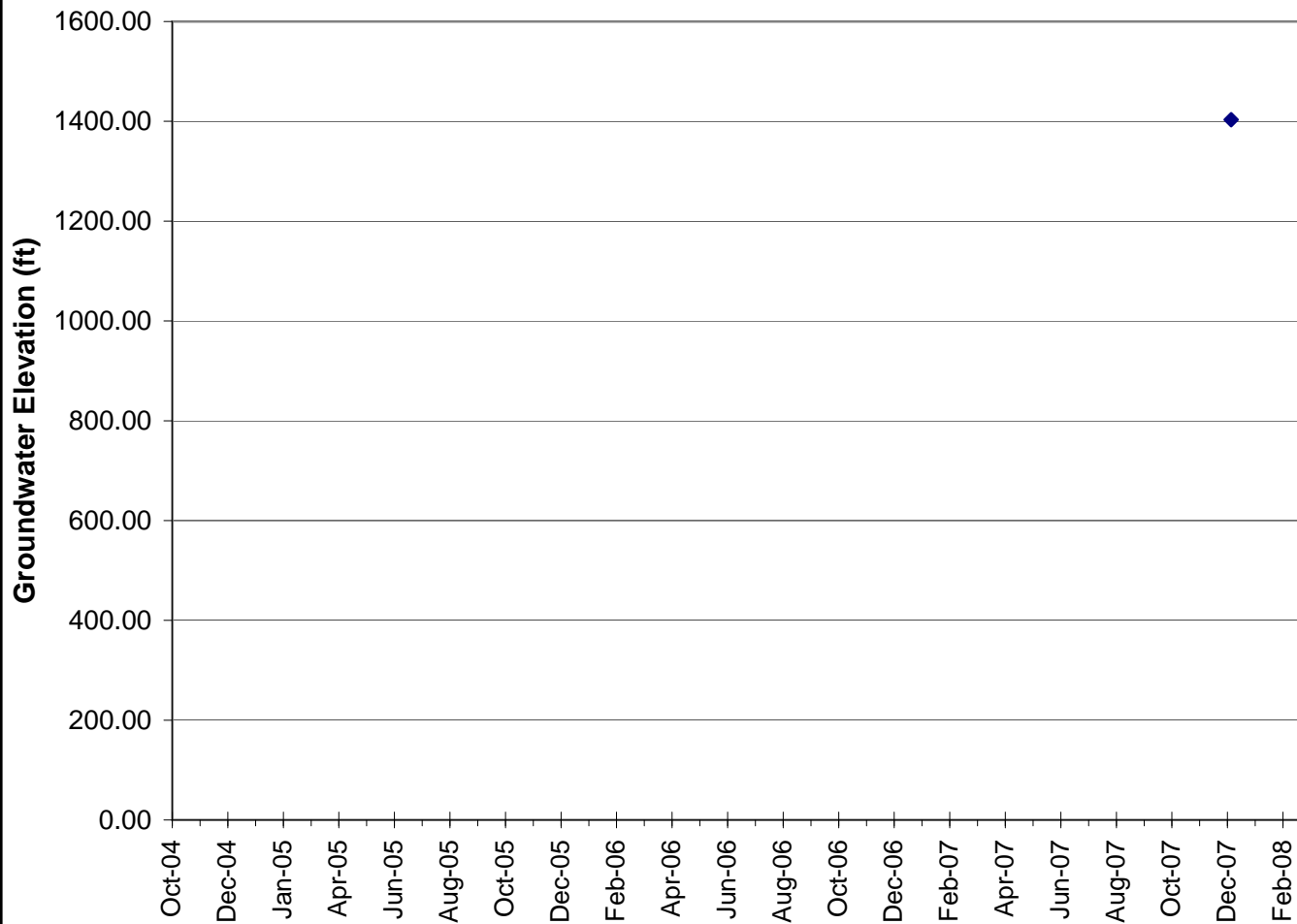
Project: 7126

Date: June 16, 2008

Version: 1

Author: WMC-LC

P-07-44D Time Series



Pre-permitting
Environmental/Socioeconomic
Data Report Series

Report Series D:
Groundwater Hydrology

Section 2
Monthly Groundwater Elevations
Piezometers P-07-44D

Legend

◆ P-07-44D (1 Data Point)



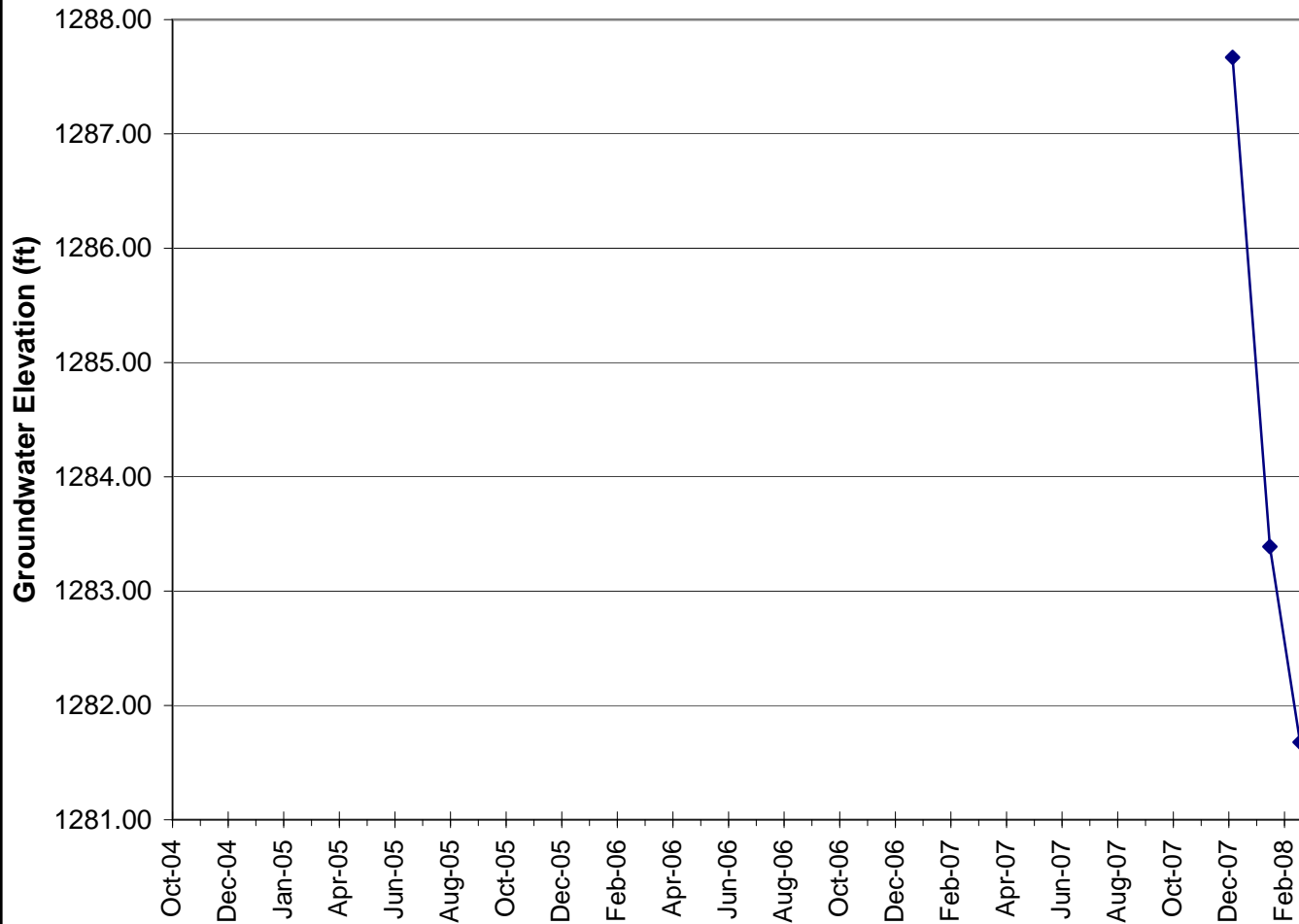
Project: 7126

Date: June 16, 2008

Version: 1

Author: WMC-LC

P-07-45D Time Series



Pre-permitting
Environmental/Socioeconomic
Data Report Series

Report Series D:
Groundwater Hydrology

Section 2
Monthly Groundwater Elevations
Piezometers P-07-45D

Legend

◆ P-07-45D (3 Data Points)



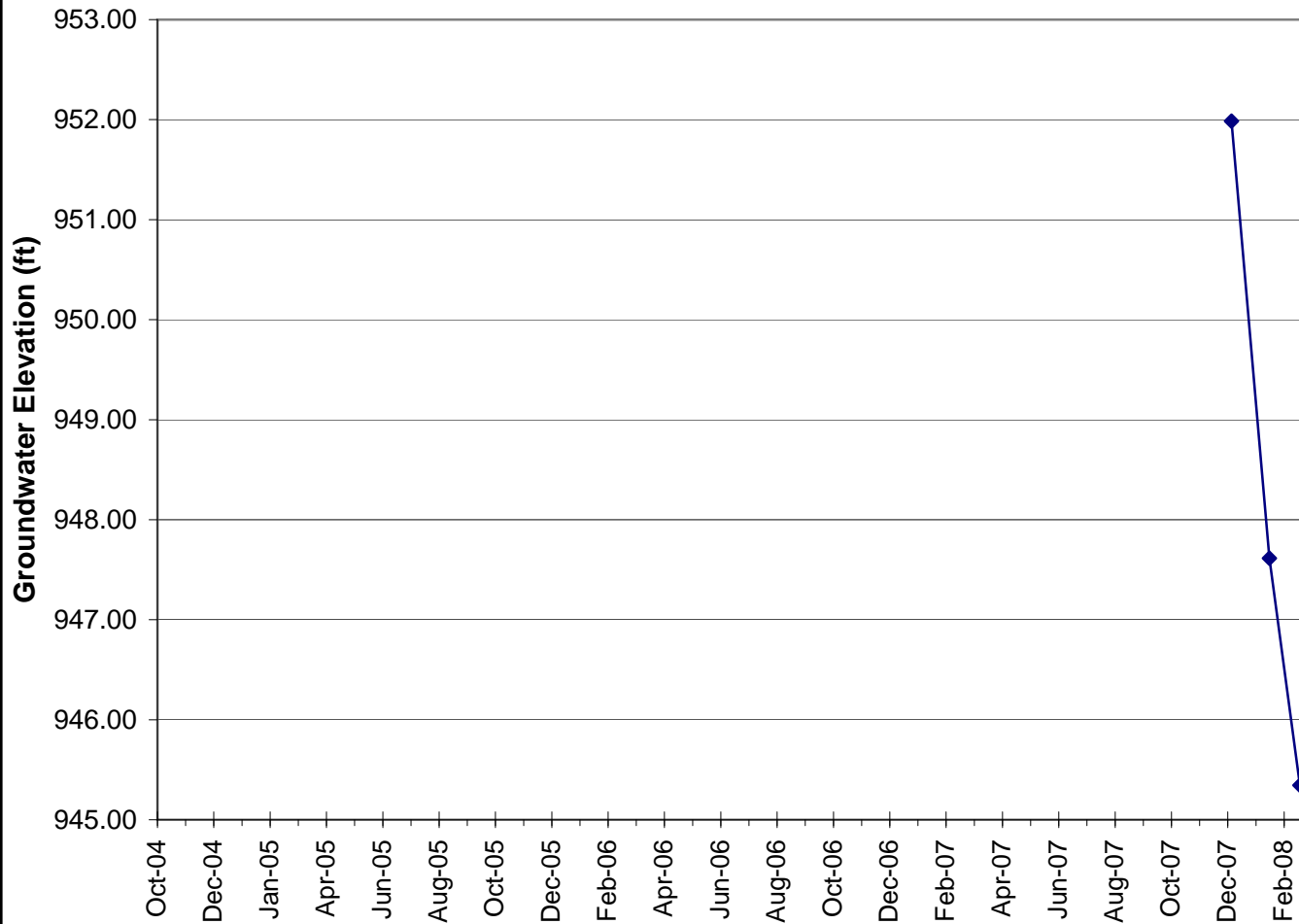
Project: 7126

Date: June 16, 2008

Version: 1

Author: WMC-LC

P-07-46D Time Series



Pre-permitting
Environmental/Socioeconomic
Data Report Series

Report Series D:
Groundwater Hydrology

Section 2
Monthly Groundwater Elevations
Piezometers P-07-46D

Legend

◆ P-07-46D (3 Data Points)



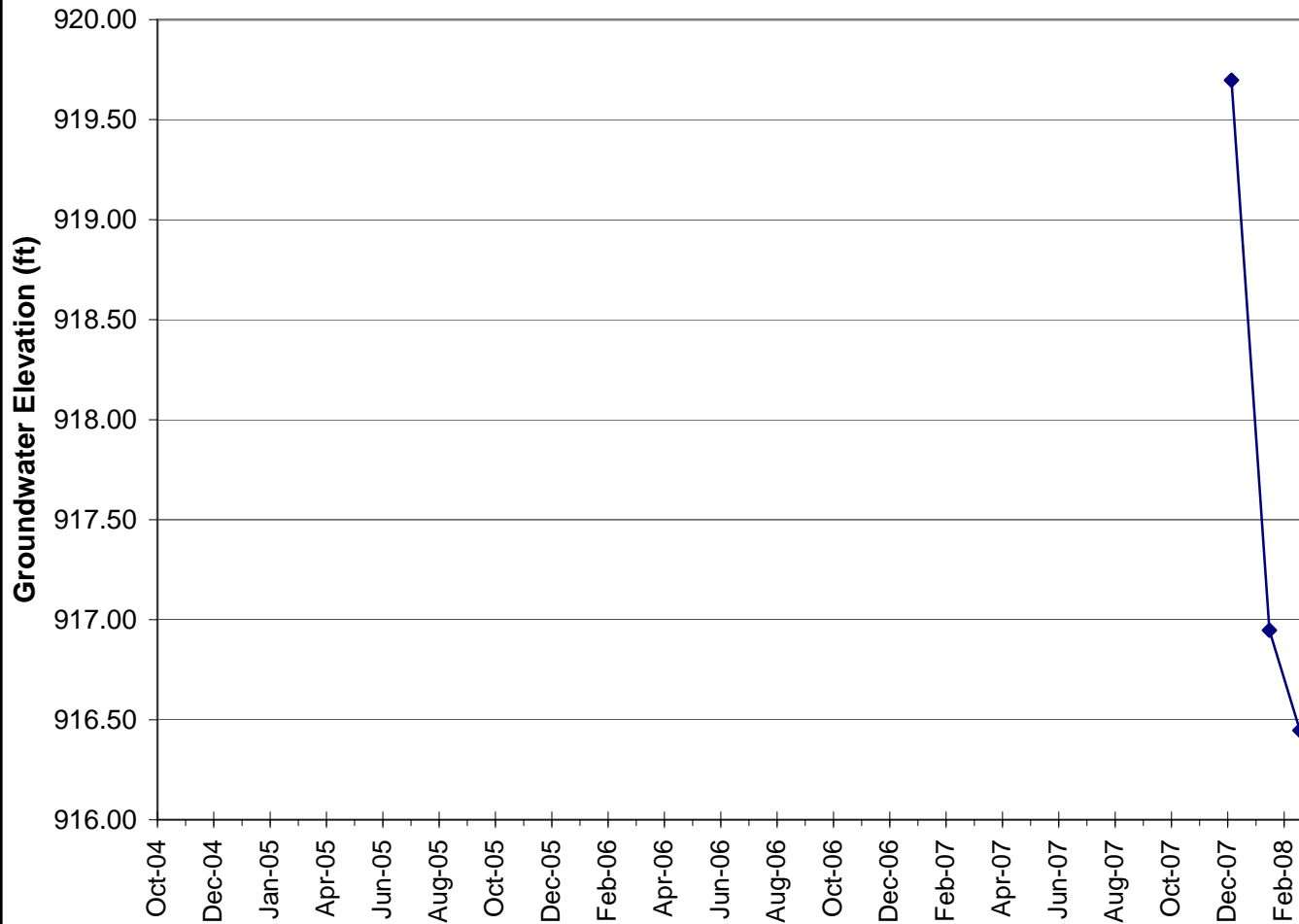
Project: 7126

Date: June 16, 2008

Version: 1

Author: WMC-LC

P-07-47D Time Series



Pre-permitting
Environmental/Socioeconomic
Data Report Series

Report Series D:
Groundwater Hydrology

Section 2
Monthly Groundwater Elevations
Piezometers P-07-47D

Legend

◆ P-07-47D (3 Data Points)



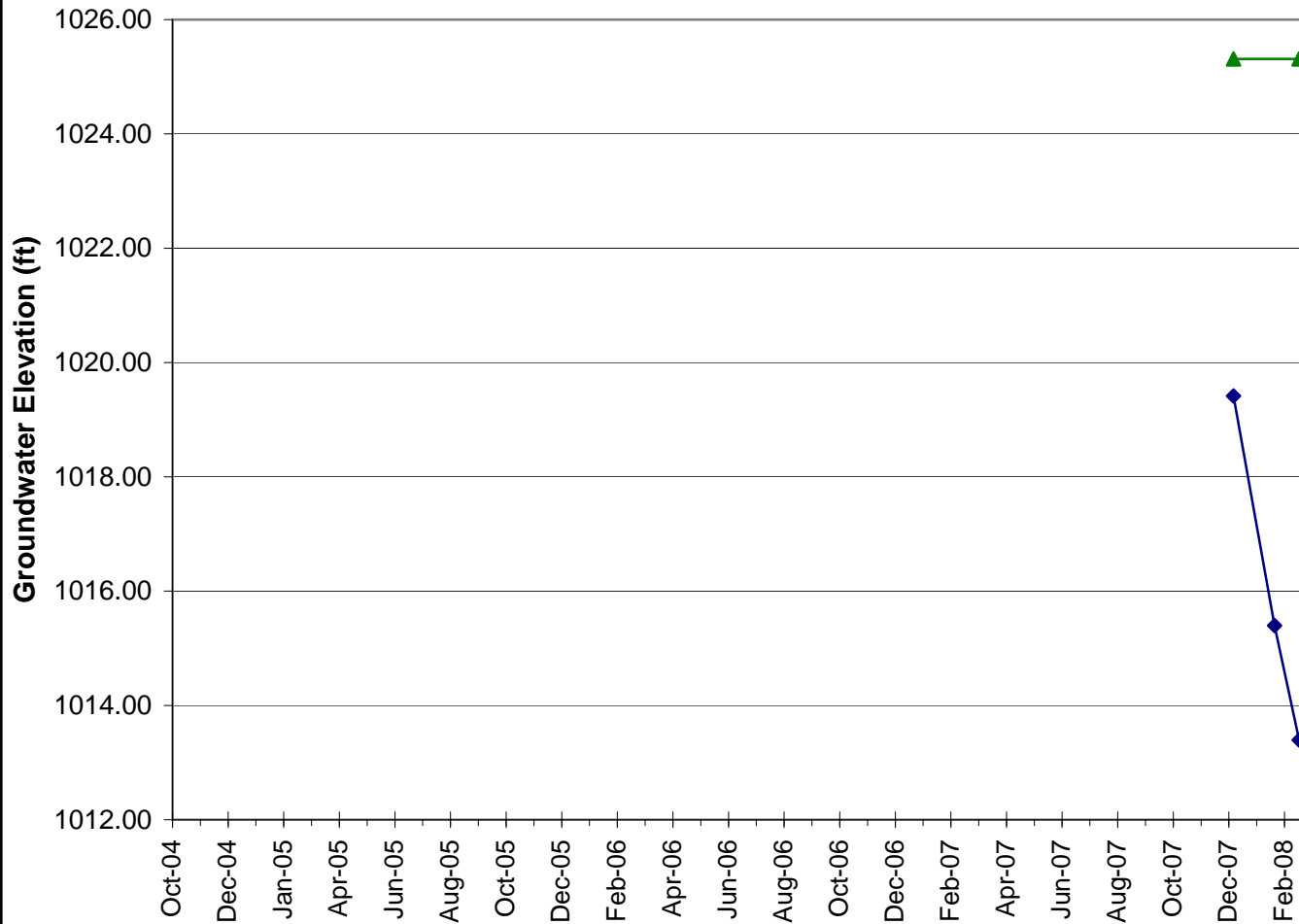
Project: 7126

Date: June 16, 2008

Version: 1

Author: WMC-LC

P-07-48S, P-07-48D Time Series



Pre-permitting
Environmental/Socioeconomic
Data Report Series

Report Series D:
Groundwater Hydrology

Section 2
Monthly Groundwater Elevations
Piezometers P-07-48S,
P-07-48D

Legend

- ▲ P-07-48S (2 Data Points)
- ◆ P-07-48D (3 Data Points)



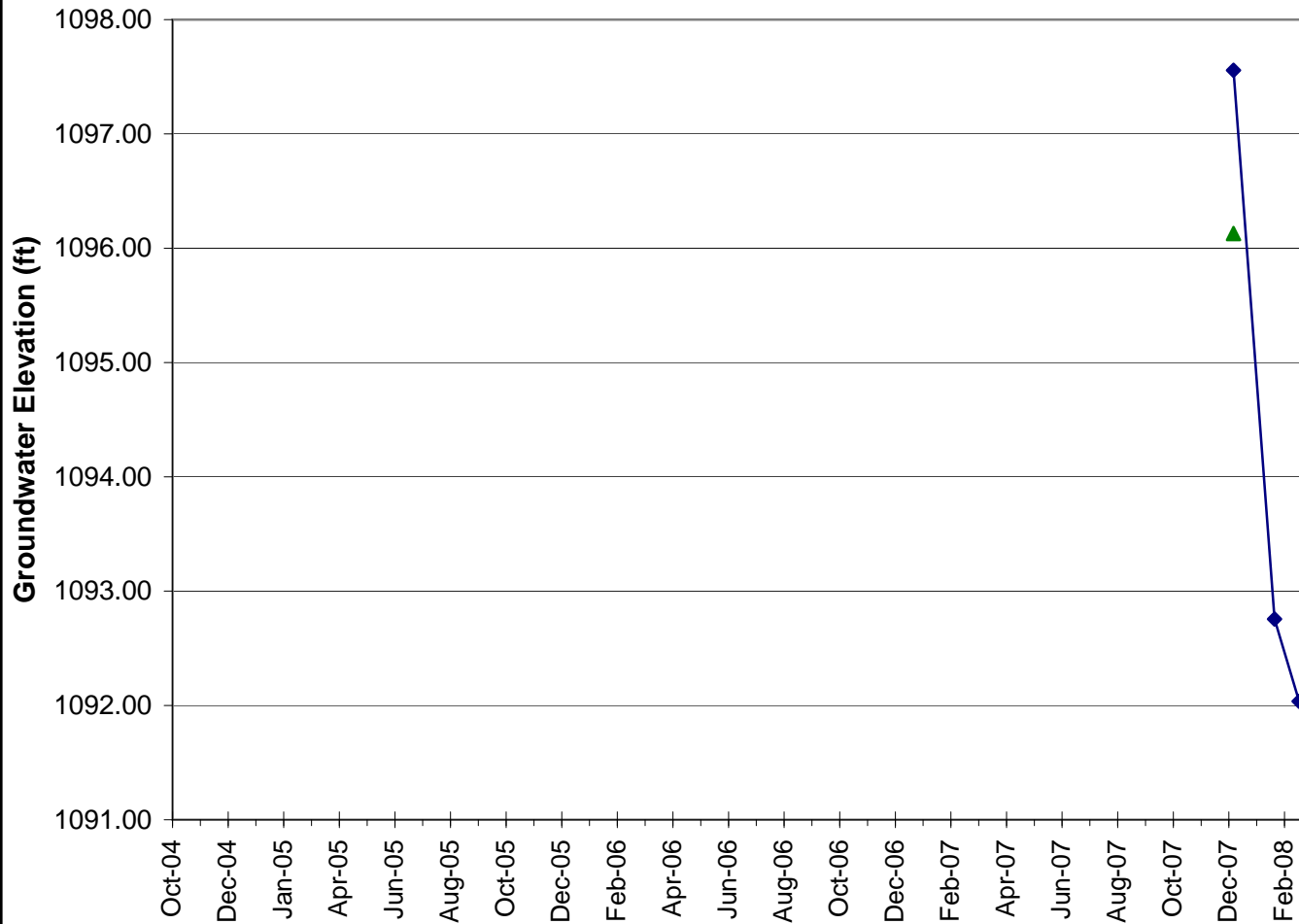
Project: 7126

Date: June 16, 2008

Version: 1

Author: WMC-LC

P-07-49S, P-07-49D Time Series



Pre-permitting
Environmental/Socioeconomic
Data Report Series

Report Series D:
Groundwater Hydrology

Section 2
Monthly Groundwater Elevations
Piezometers P-07-49S,
P-07-49D

Legend

- ▲ P-07-49S (1 Data Point)
- ◆ P-07-49D (3 Data Points)



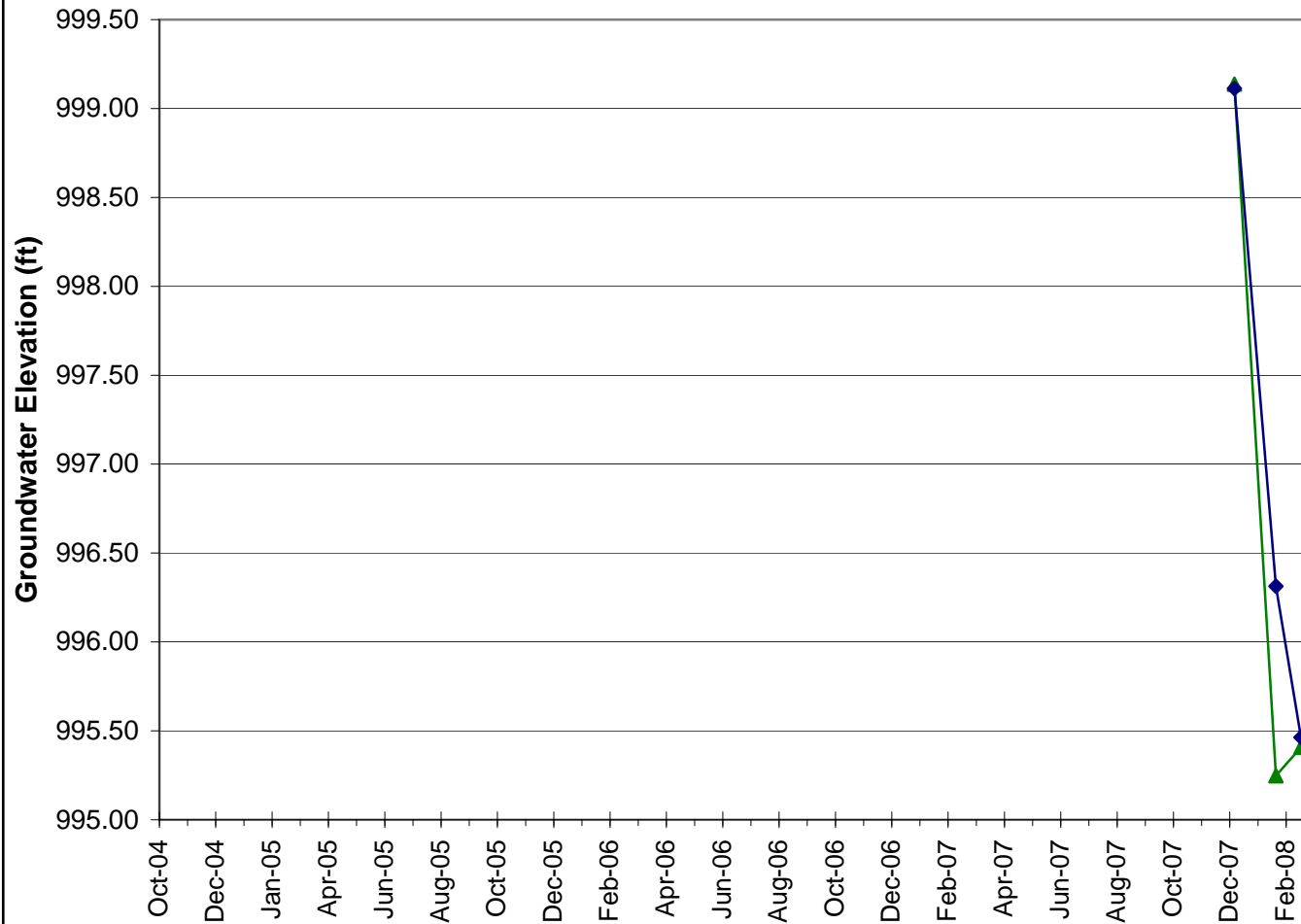
Project: 7126

Date: June 16, 2008

Version: 1

Author: WMC-LC

P-07-50S, P-07-50D Time Series



Pre-permitting
Environmental/Socioeconomic
Data Report Series

Report Series D:
Groundwater Hydrology

Section 2
Monthly Groundwater Elevations
Piezometers P-07-50S,
P-07-50D

Legend

- ▲ P-07-50S (3 Data Points)
- ◆ P-07-50D (3 Data Points)



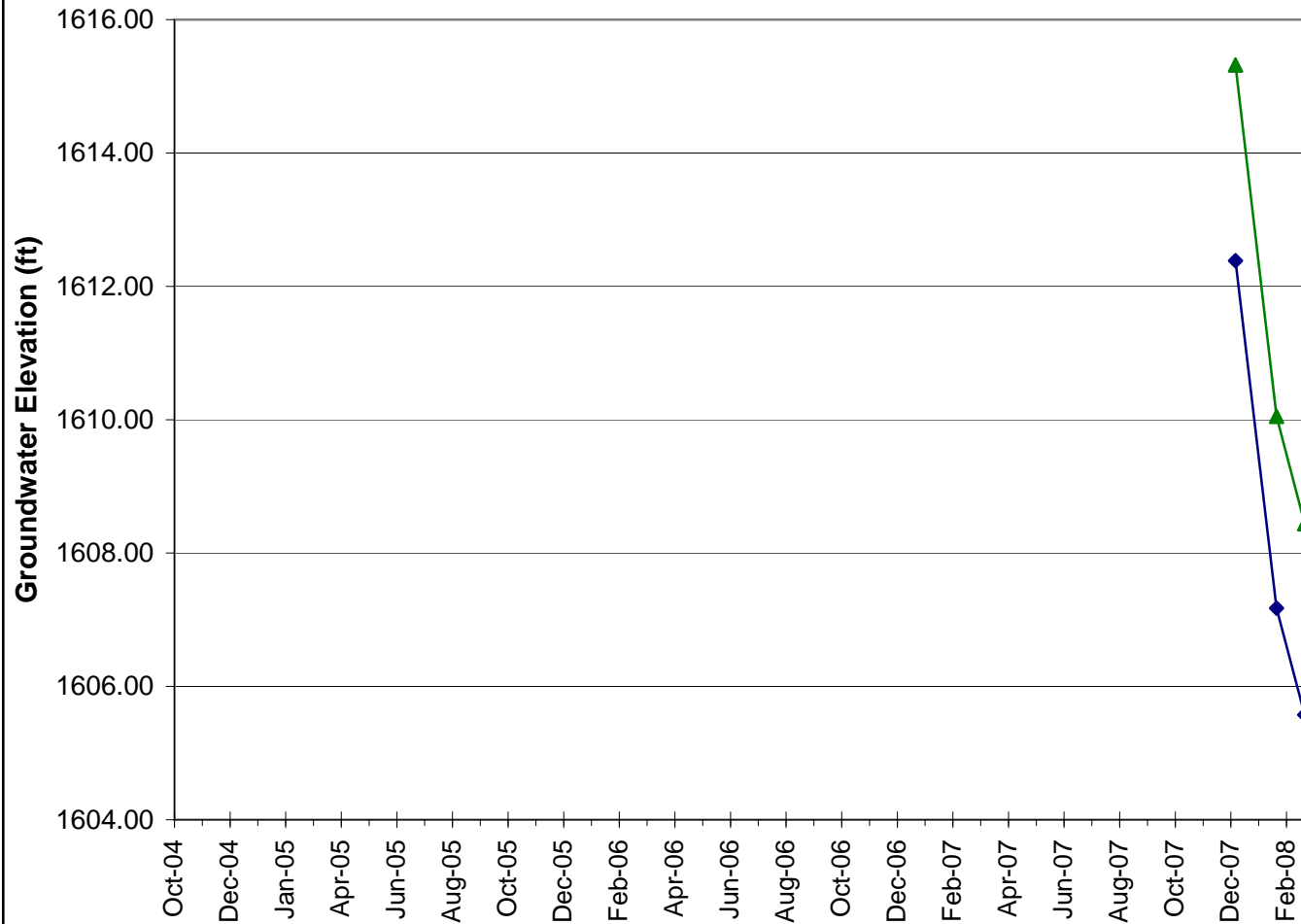
Project: 7126

Date: June 16, 2008

Version: 1

Author: WMC-LC

P-07-51S, P-07-51D Time Series



Pre-permitting
Environmental/Socioeconomic
Data Report Series

Report Series D:
Groundwater Hydrology

Section 2
Monthly Groundwater Elevations
Piezometers P-07-51S,
P-07-51D

Legend

- ▲ P-07-51S (3 Data Points)
- ◆ P-07-51D (3 Data Points)



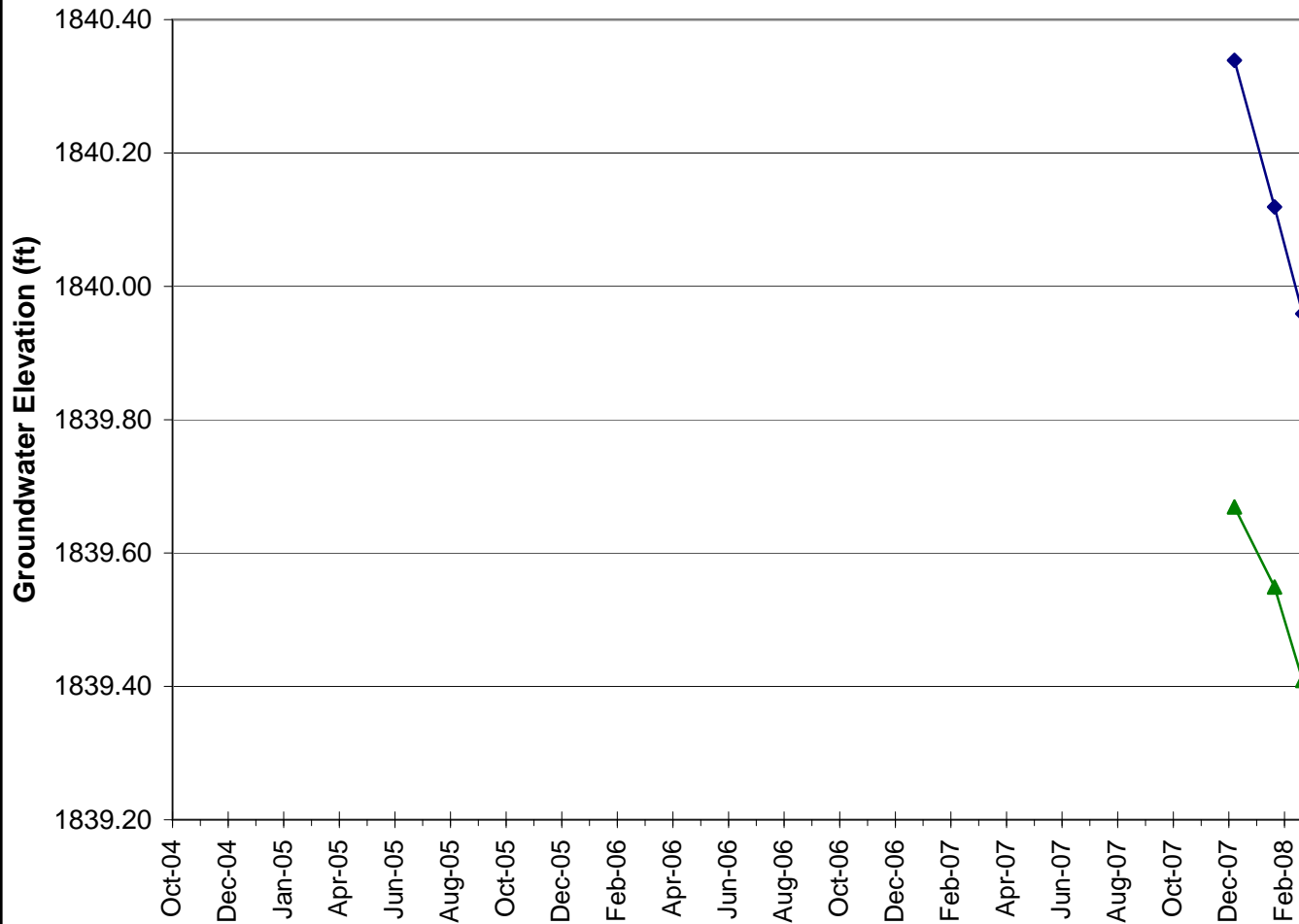
Project: 7126

Date: June 16, 2008

Version: 1

Author: WMC-LC

P-07-52S, P-07-52D Time Series



Pre-permitting
Environmental/Socioeconomic
Data Report Series

Report Series D:
Groundwater Hydrology

Section 2
Monthly Groundwater Elevations
Piezometers P-07-52S,
P-07-52D

Legend

- ▲ P-07-52S (3 Data Points)
- ◆ P-07-52D (3 Data Points)



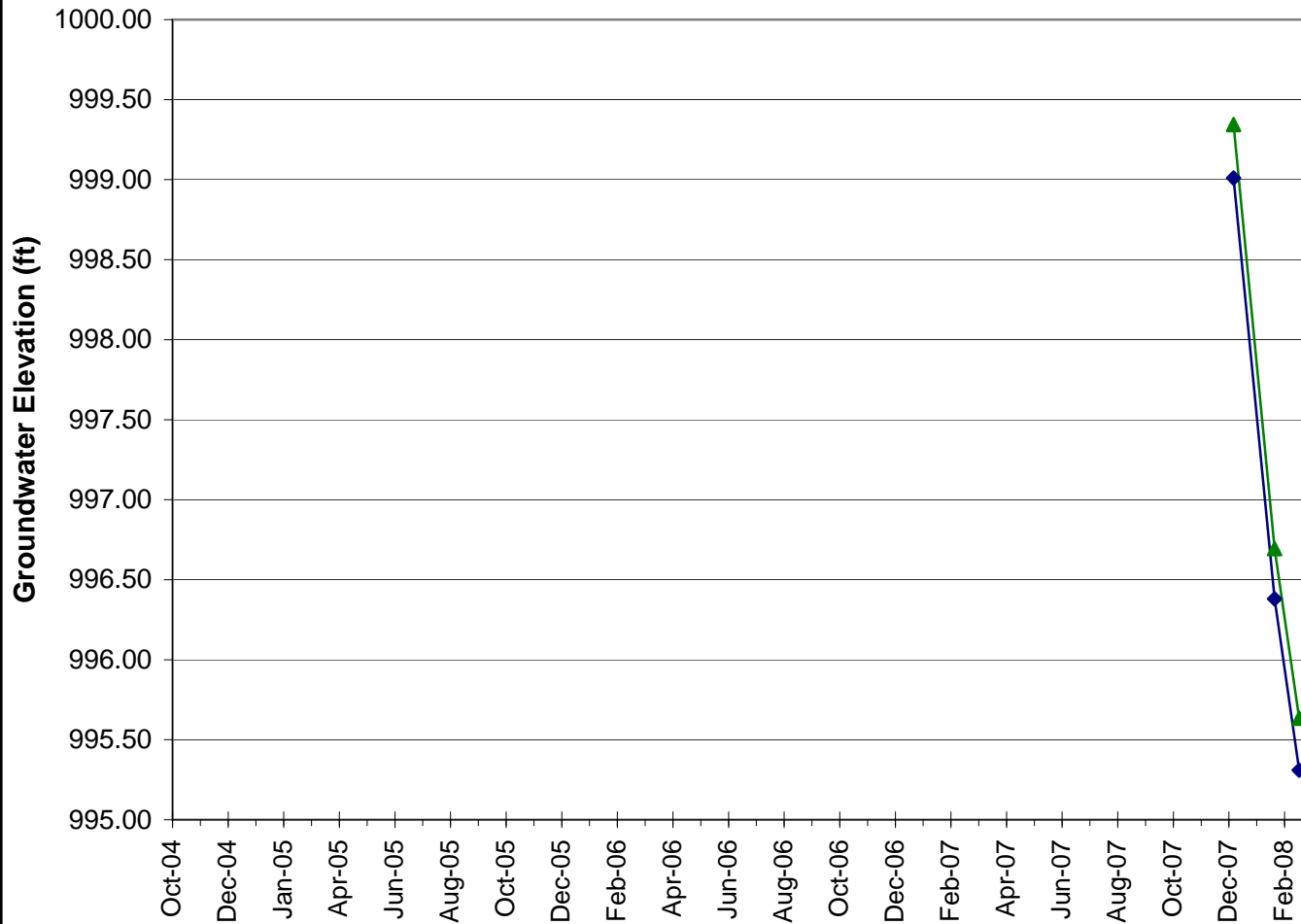
Project: 7126

Date: June 16, 2008

Version: 1

Author: WMC-LC

P-07-53S, P-07-53D Time Series



Pre-permitting
Environmental/Socioeconomic
Data Report Series

Report Series D:
Groundwater Hydrology

Section 2
Monthly Groundwater Elevations
Piezometers P-07-53S,
P-07-53D

Legend

- ▲ P-07-53S (3 Data Points)
- ◆ P-07-53D (3 Data Points)



Project: 7126

Date: June 16, 2008

Version: 1

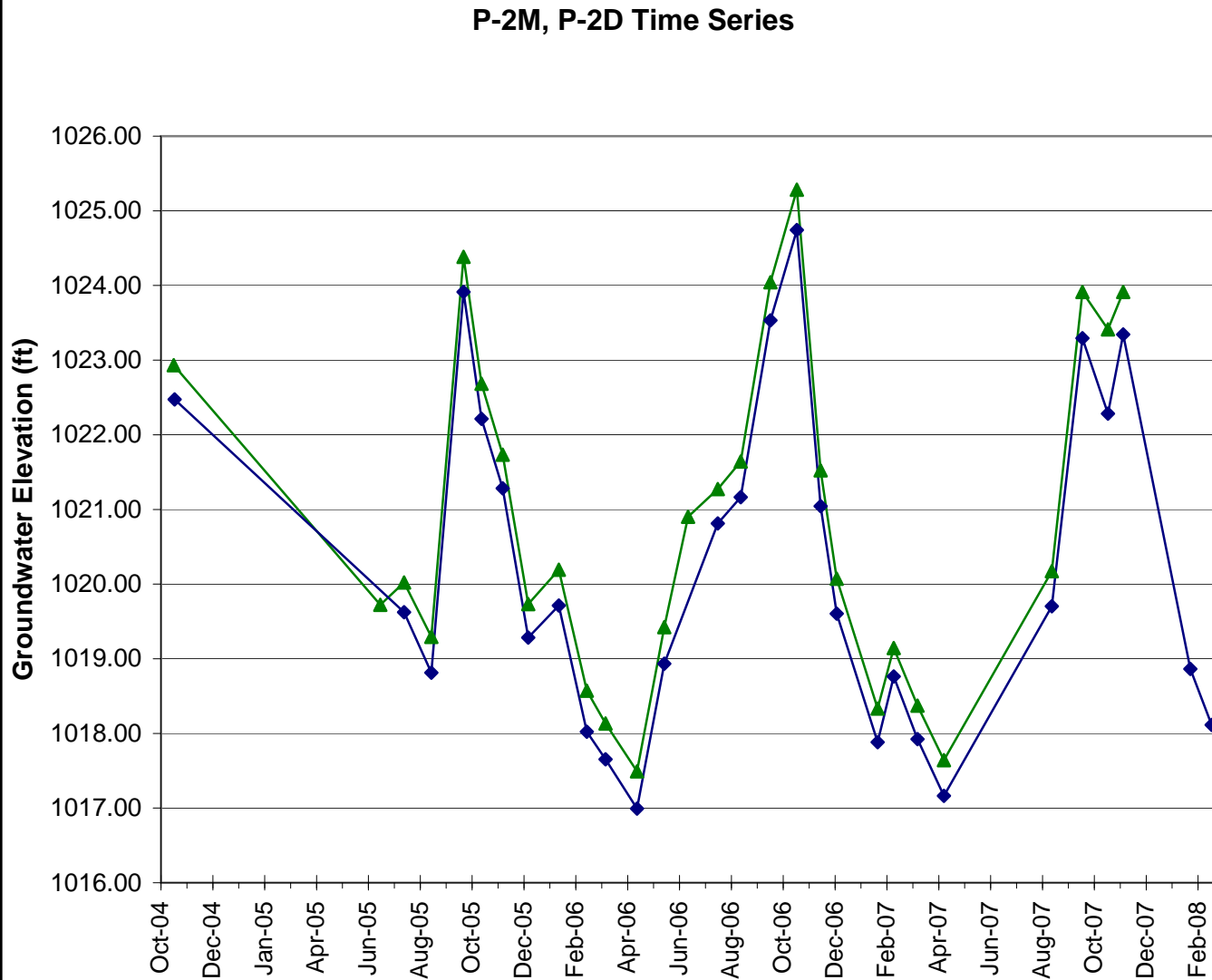
Author: WMC-LC



Pre-permitting
Environmental/Socioeconomic
Data Report Series

Report Series D:
Groundwater Hydrology

Section 2
Monthly Groundwater Elevations
Piezometers P-2M, P-2D



Legend

- ▲ P-2M (28 Data Points)
- ◆ P-2D (28 Data Points)



Project: 7126

Date: June 16, 2008

Version: 1

Author: WMC-LC



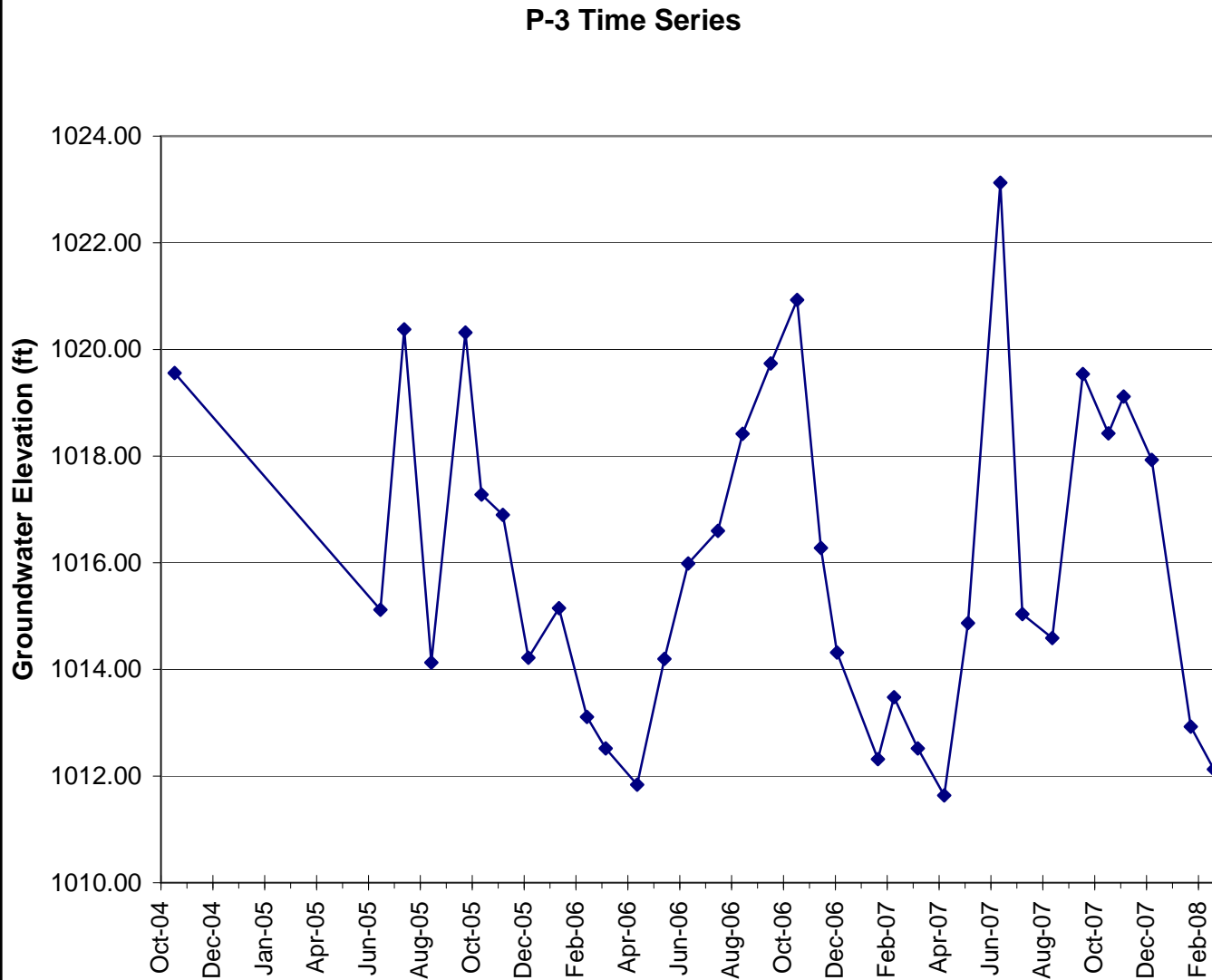
Pre-permitting
Environmental/Socioeconomic
Data Report Series

Report Series D:
Groundwater Hydrology

Section 2
Monthly Groundwater Elevations
Piezometer P-3

Legend

◆ P-3 (34 Data Points)



Project: 7126

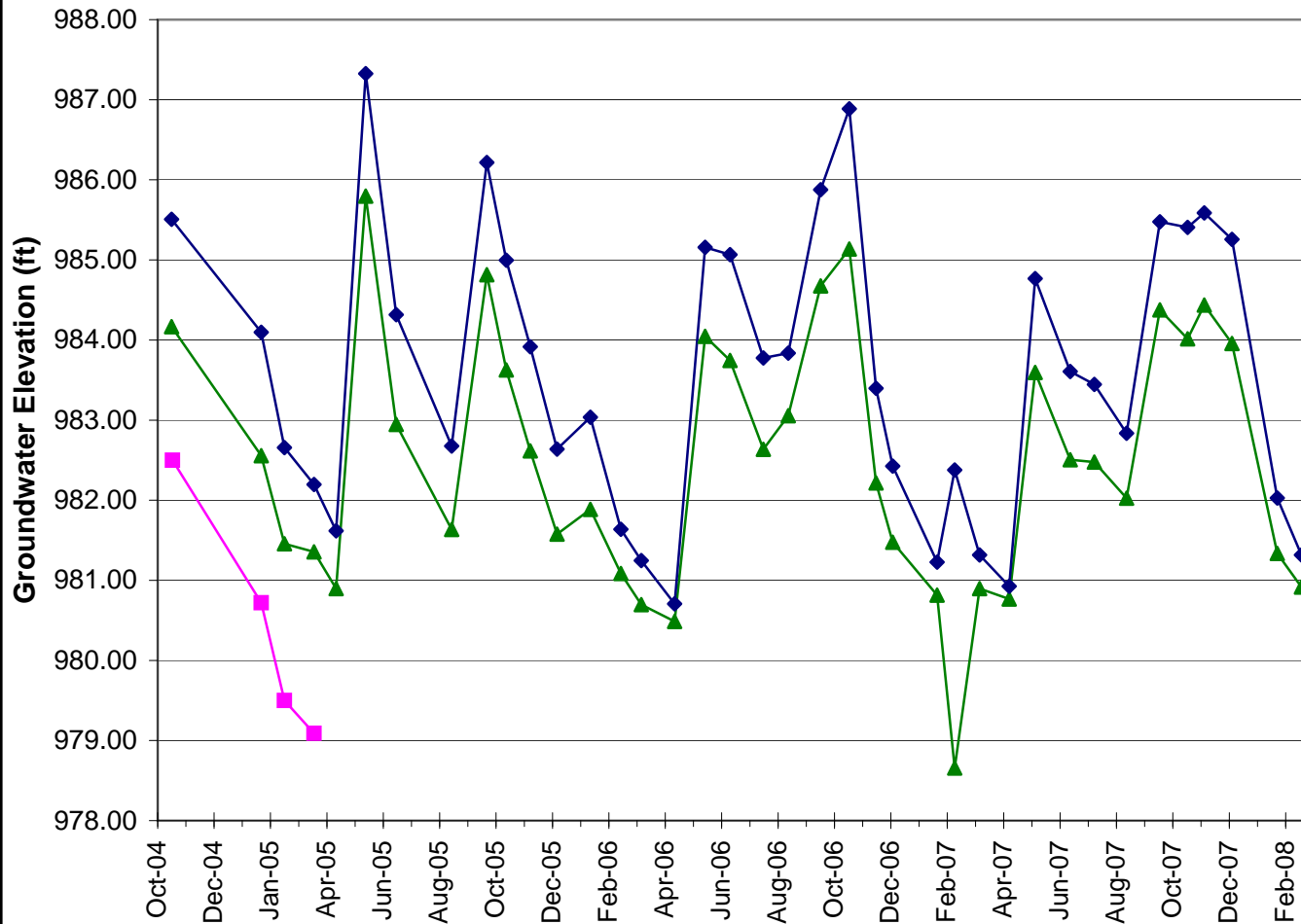
Date: June 16, 2008

Version: 1

Author: WMC-LC



P-4AS, P-4 Mid, P-4AD Time Series



Pre-permitting
Environmental/Socioeconomic
Data Report Series

Report Series D:
Groundwater Hydrology

Section 2
Monthly Groundwater Elevations
Piezometers P-4AS, P-4 Mid,
P-4AD

Legend

- ▲ P-4AS (38 Data Points)
- P-4 Mid (4 Data Points)
- ◆ P-4AD (38 Data Points)



Project: 7126

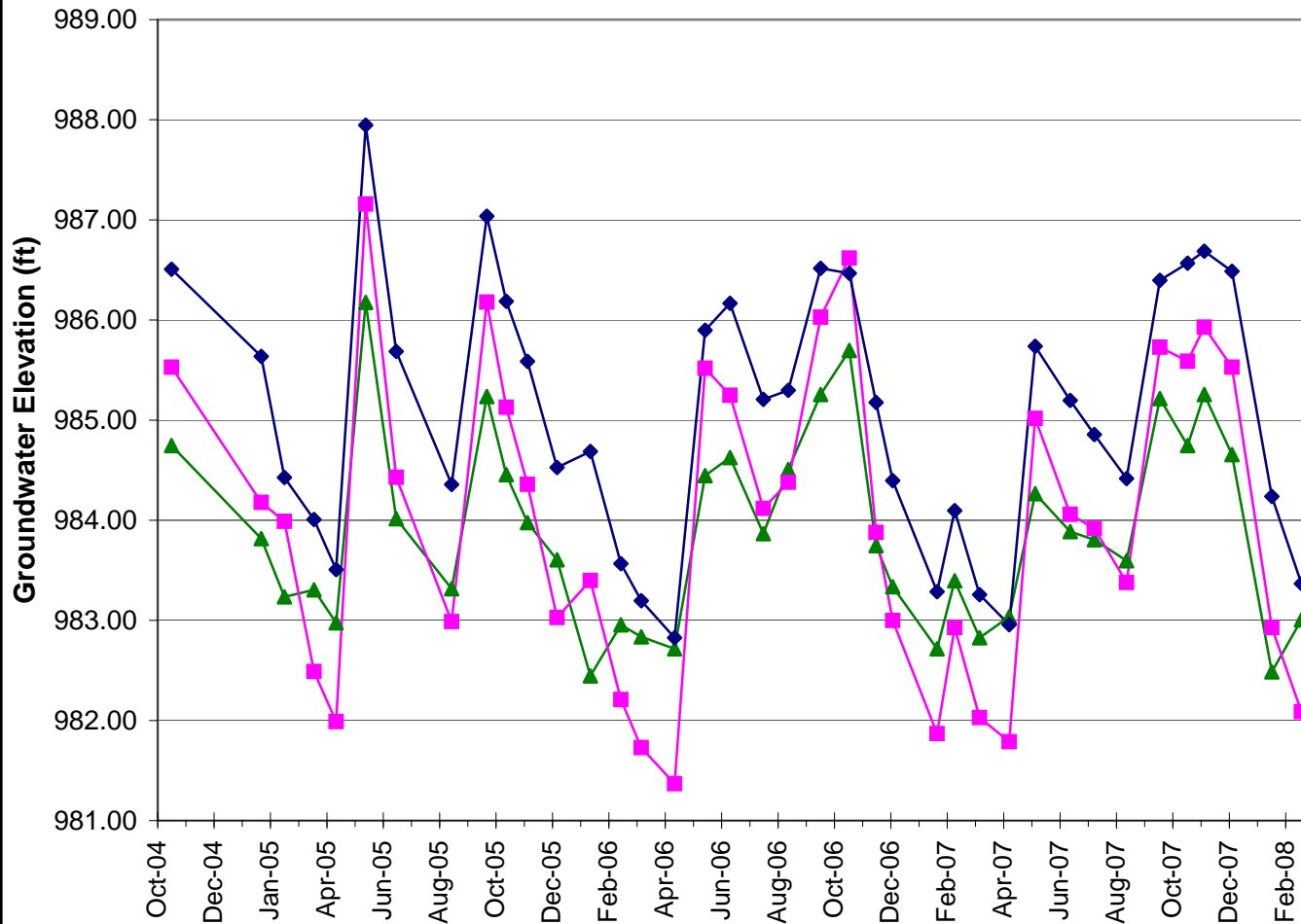
Date: June 16, 2008

Version: 1

Author: WMC-LC



P-6S, P-6M, P-6D Time Series



Pre-permitting
Environmental/Socioeconomic
Data Report Series

Report Series D:
Groundwater Hydrology

Section 2
Monthly Groundwater Elevations
Piezometers P-6S, P-6M, P-6D

Legend

- ▲ P-6S (38 Data Points)
- P-6M (38 Data Points)
- ◆ P-6D (38 Data Points)



Project: 7126

Date: June 16, 2008

Version: 1

Author: WMC-LC



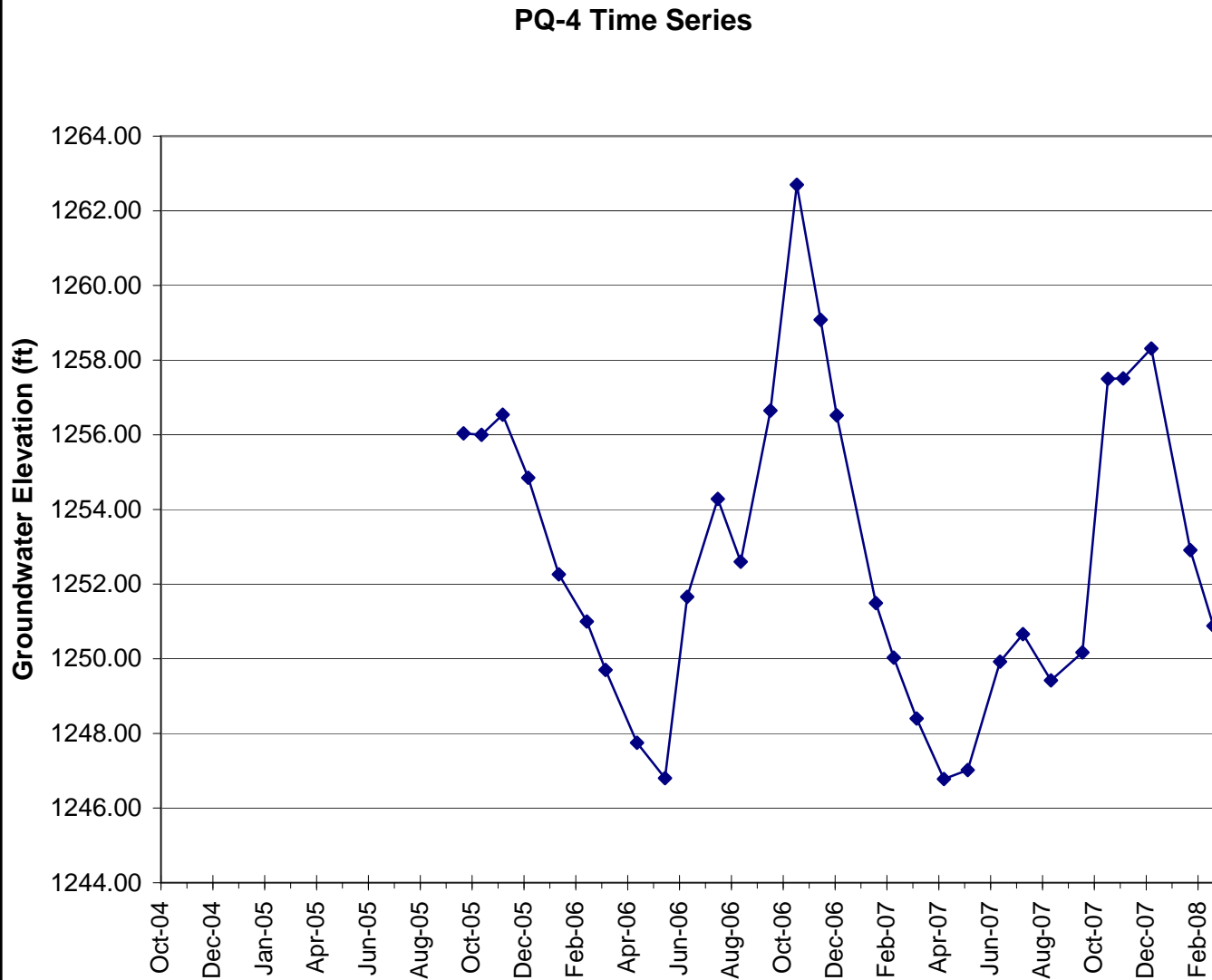
Pre-permitting
Environmental/Socioeconomic
Data Report Series

Report Series D:
Groundwater Hydrology

Section 2
Monthly Groundwater Elevations
Piezometer PQ-4

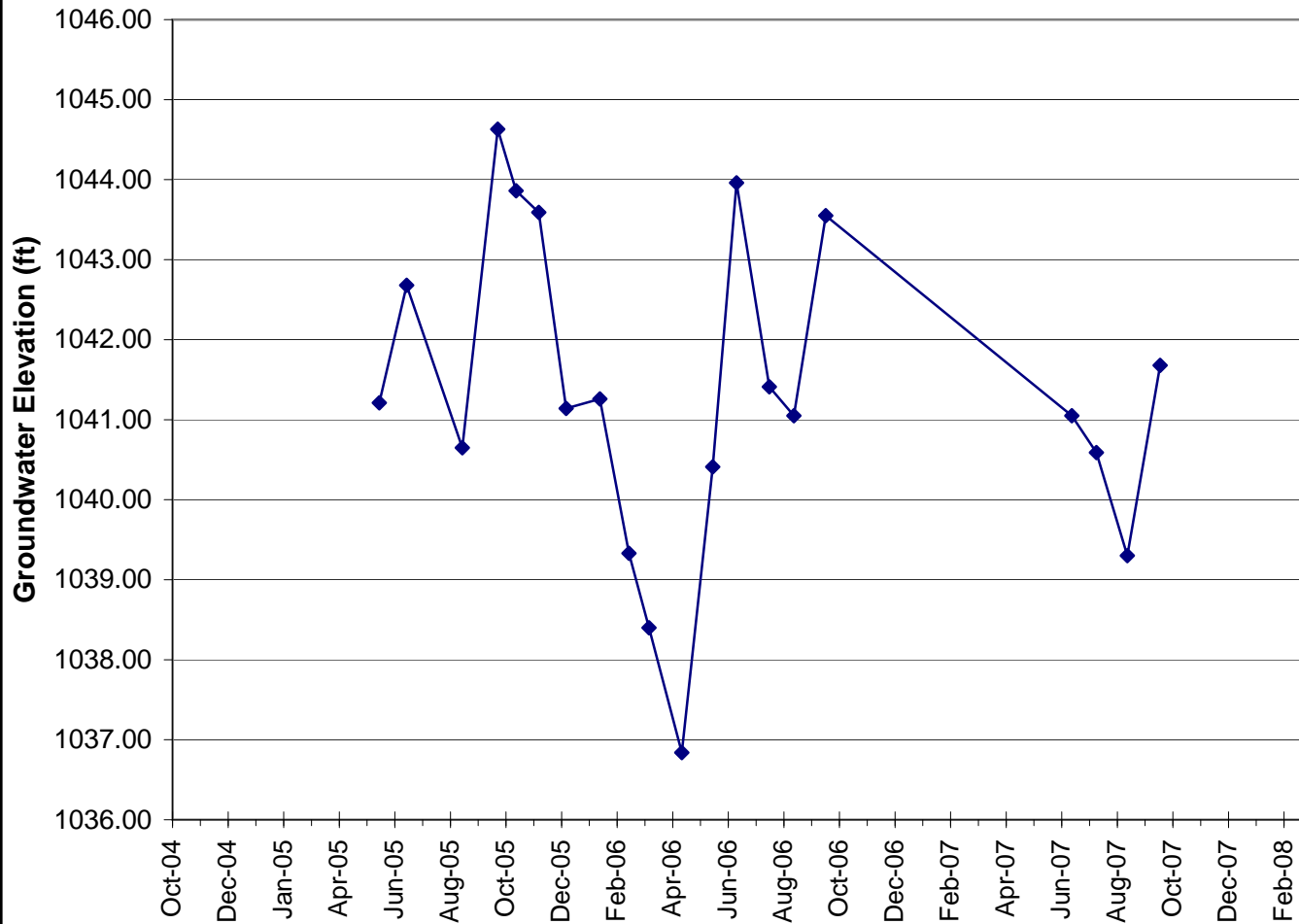
Legend

◆ PQ-4 (30 Data Points)



Project: 7126	Date: June 16, 2008
Version: 1	Author: WMC-LC

PQ-8 Time Series



Pre-permitting
Environmental/Socioeconomic
Data Report Series

Report Series D:
Groundwater Hydrology

Section 2
Monthly Groundwater Elevations
Piezometer PQ-8

Legend

◆ PQ-8 (20 Data Points)



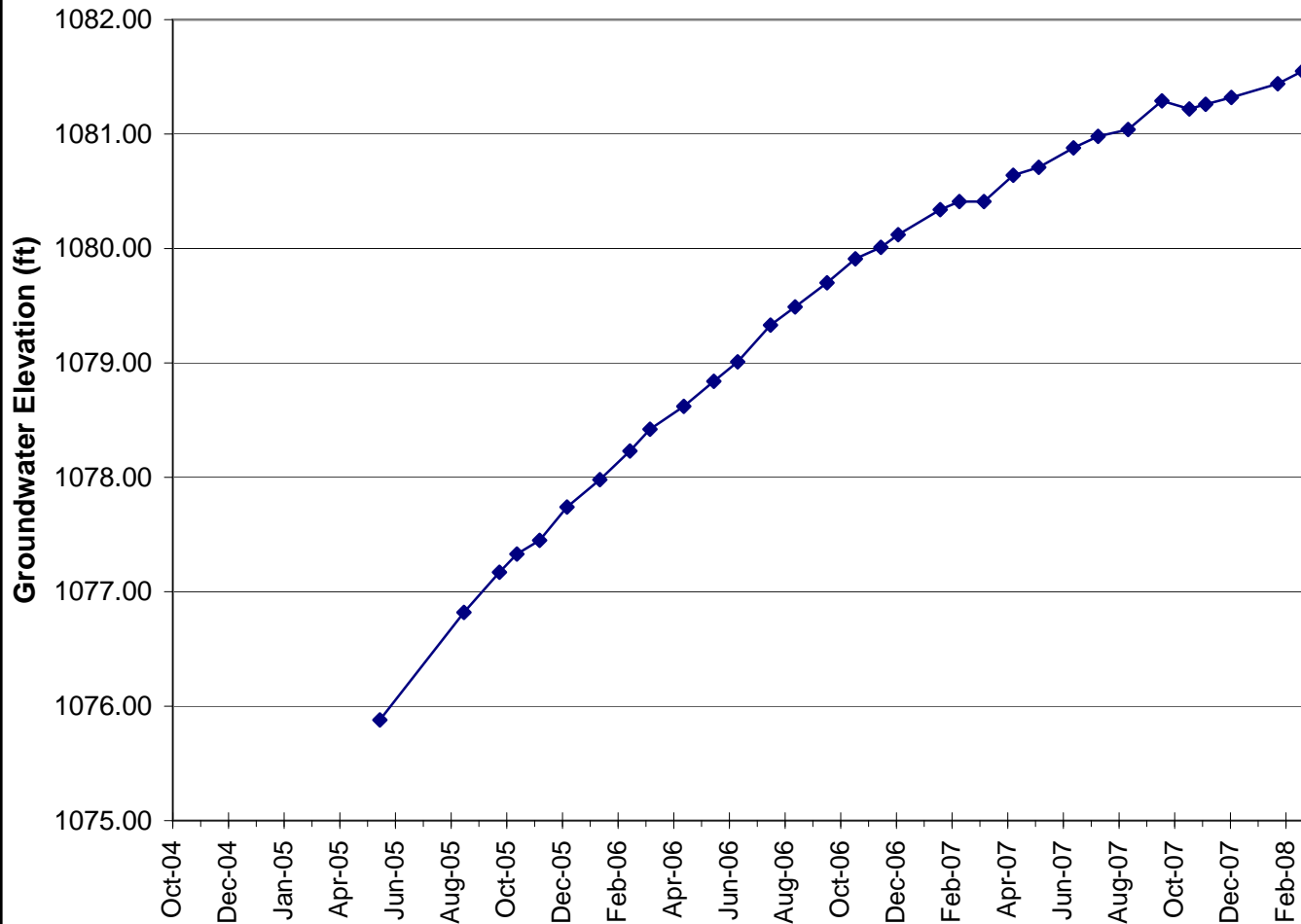
Project: 7126

Date: June 16, 2008

Version: 1

Author: WMC-LC

PQ-9 Time Series



Pre-permitting
Environmental/Socioeconomic
Data Report Series

Report Series D:
Groundwater Hydrology

Section 2
Monthly Groundwater Elevations
Piezometer PQ-9

Legend

◆ PQ-9 (32 Data Points)



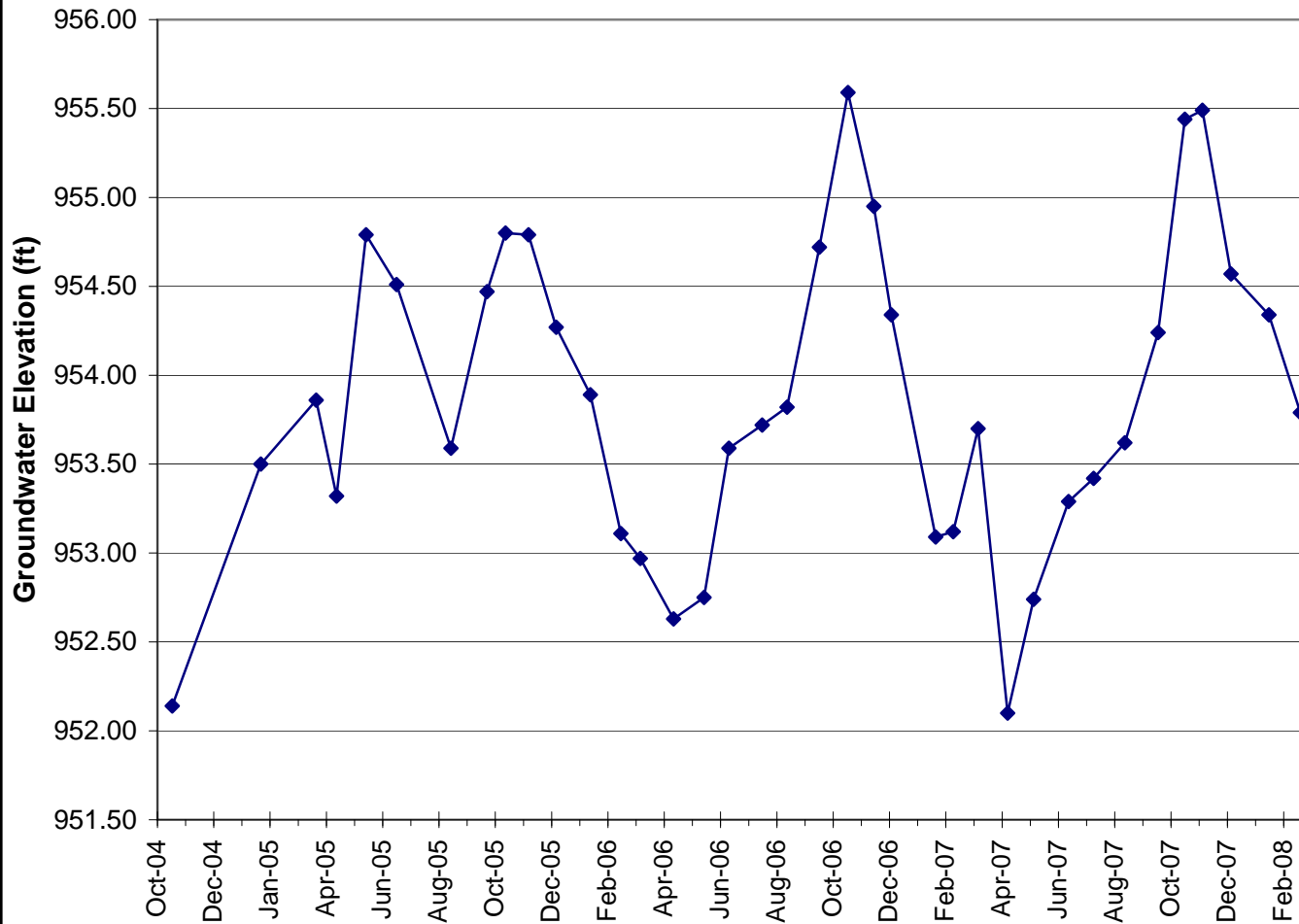
Project: 7126

Date: June 16, 2008

Version: 1

Author: WMC-LC

SRK-2 (AKA 4251) Time Series



Pre-permitting
Environmental/Socioeconomic
Data Report Series

Report Series D:
Groundwater Hydrology

Section 2
Monthly Groundwater Elevations
Monitoring Well
SRK-2 (AKA 4251)

Legend

◆ SRK-2 (37 Data Points)



Project: 7126

Date: June 16, 2008

Version: 1

Author: WMC-LC



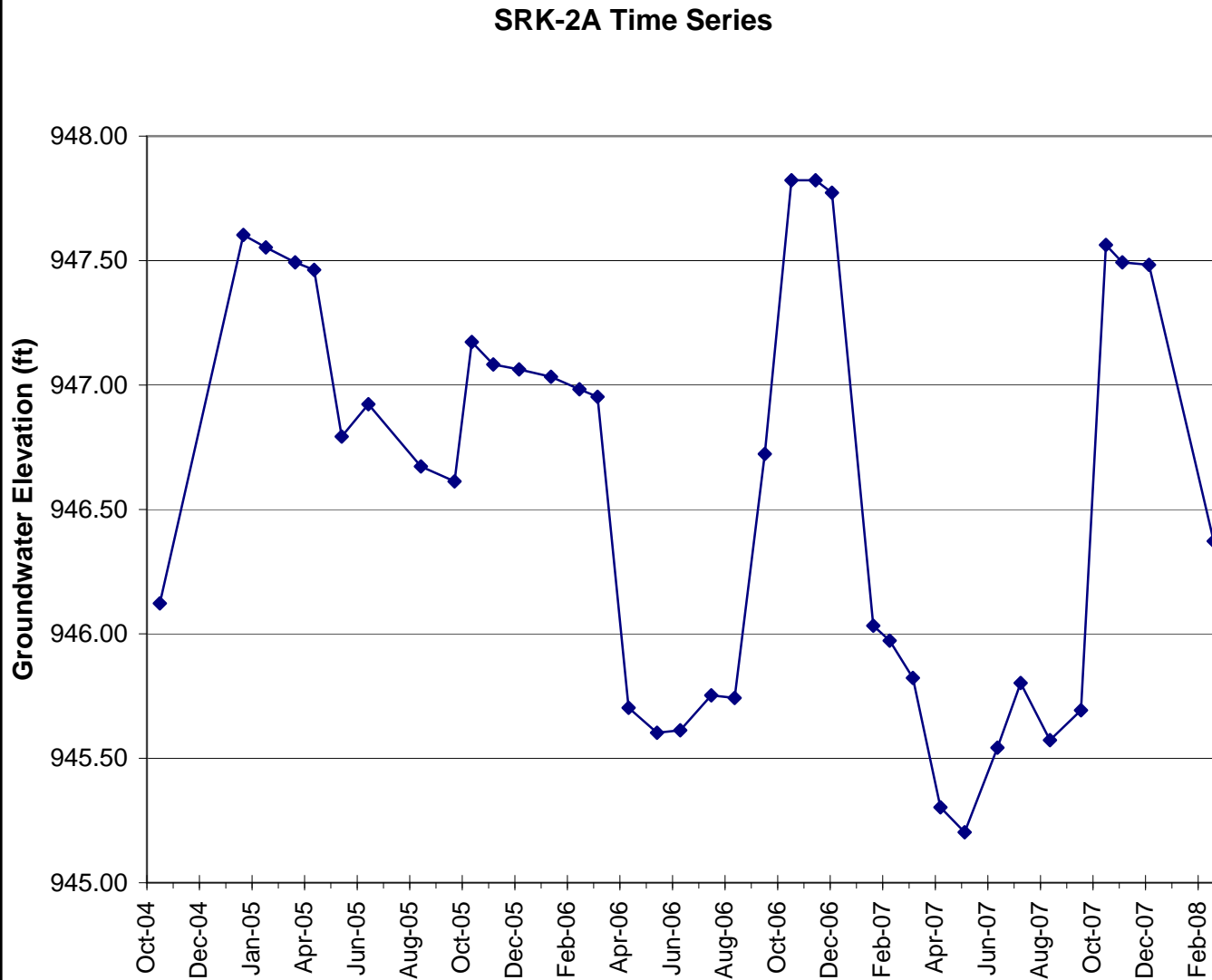
Pre-permitting
Environmental/Socioeconomic
Data Report Series

Report Series D:
Groundwater Hydrology

Section 2
Monthly Groundwater Elevations
Piezometer SRK-2A

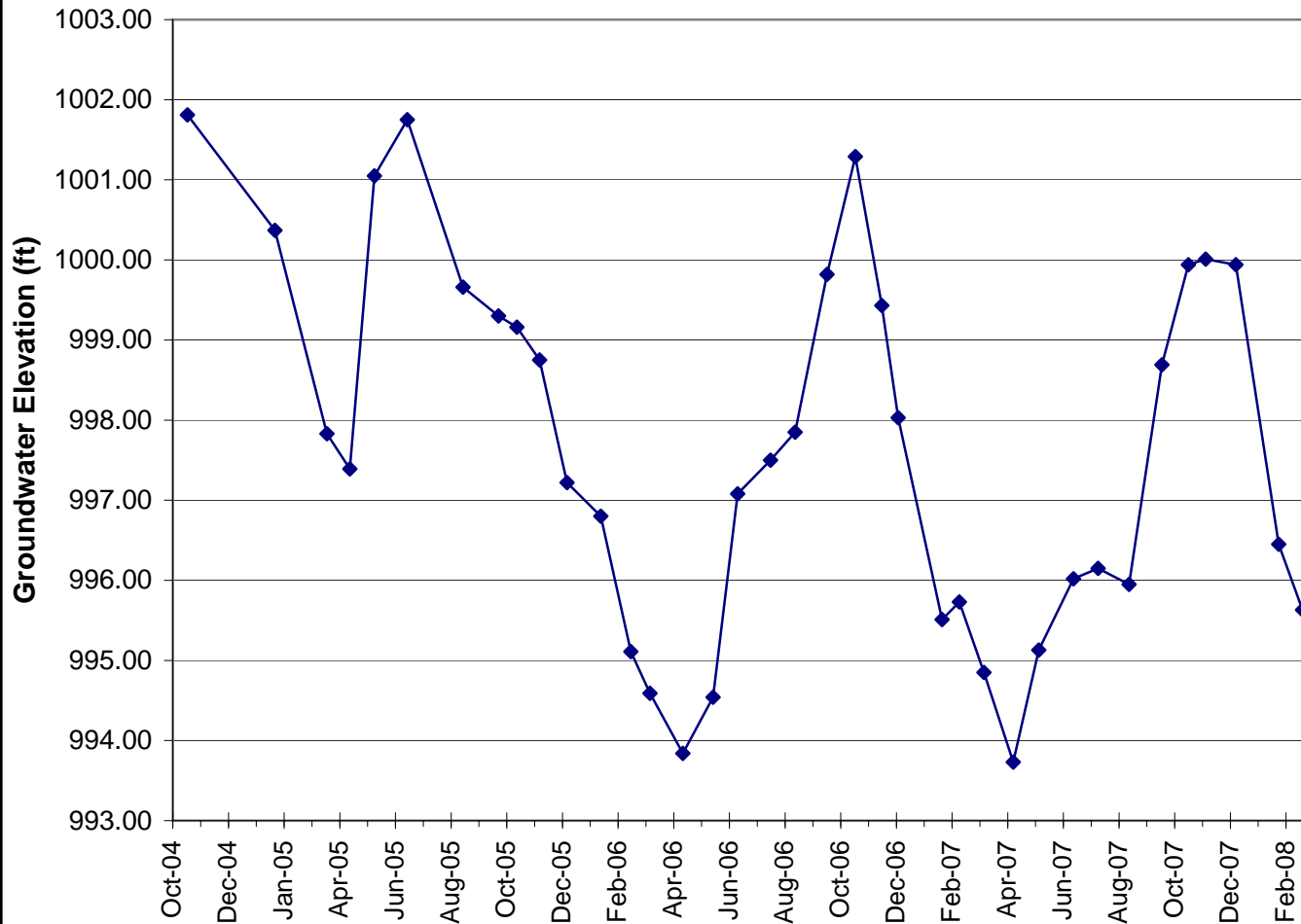
Legend

◆ SRK-2A (37 Data Points)



Project: 7126	Date: June 16, 2008
Version: 1	Author: WMC-LC

SRK-3 (AKA 4250) Time Series



Pre-permitting
Environmental/Socioeconomic
Data Report Series

Report Series D:
Groundwater Hydrology

Section 2
Monthly Groundwater Elevations
Monitoring Well
SRK-3 (AKA 4250)

Legend

◆ SRK-3 (37 Data Points)



Project: 7126

Date: June 16, 2008

Version: 1

Author: WMC-LC