

Northern Dynasty Mines Inc.



DRAFT

Legend

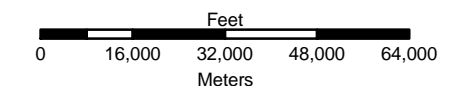
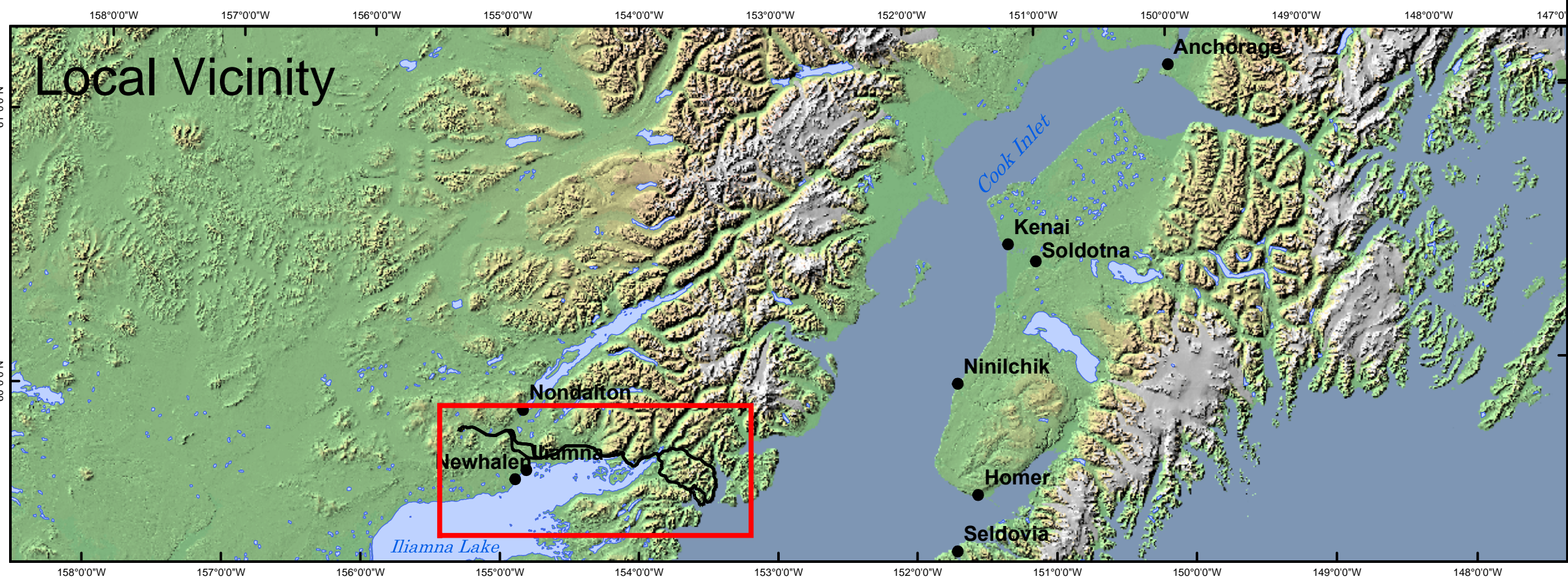
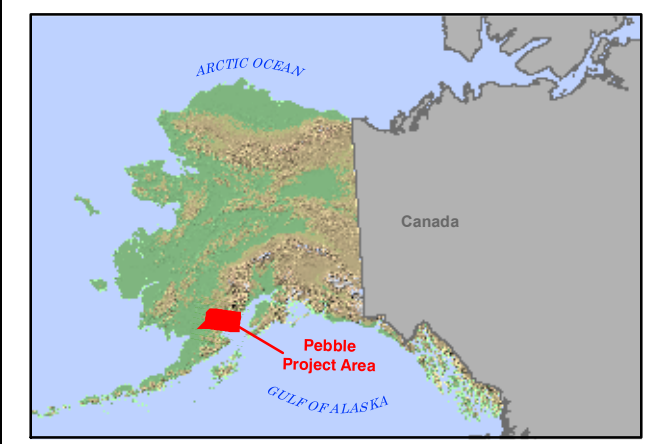
Routes of Interest

- Routes of Interest
- Orebody
- Existing Roads
- Port Sites

Pebble Project

Received Access Routes AutoCAD file from PN&D, 6/7/2004

Privileged and Confidential



Scale 1:400,000

Alaska State Plane Zone 5 (units feet)
1983 North American Datum

File: RDI_ND_SPLAN1-1_11x17L_1of1.mxd	Date: June 28, 2004
Version: 1	Author: RDI-DWR