


# MAP 2

## Haines Borough Selections

### ADL 108105

Parcel 2 - William Henry Bay  
T. 036S, R. 061E, CRM

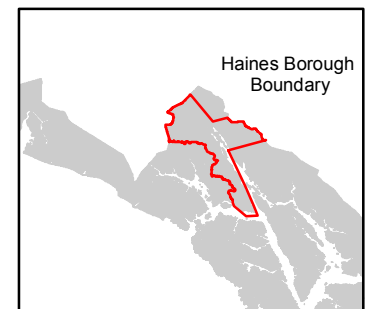
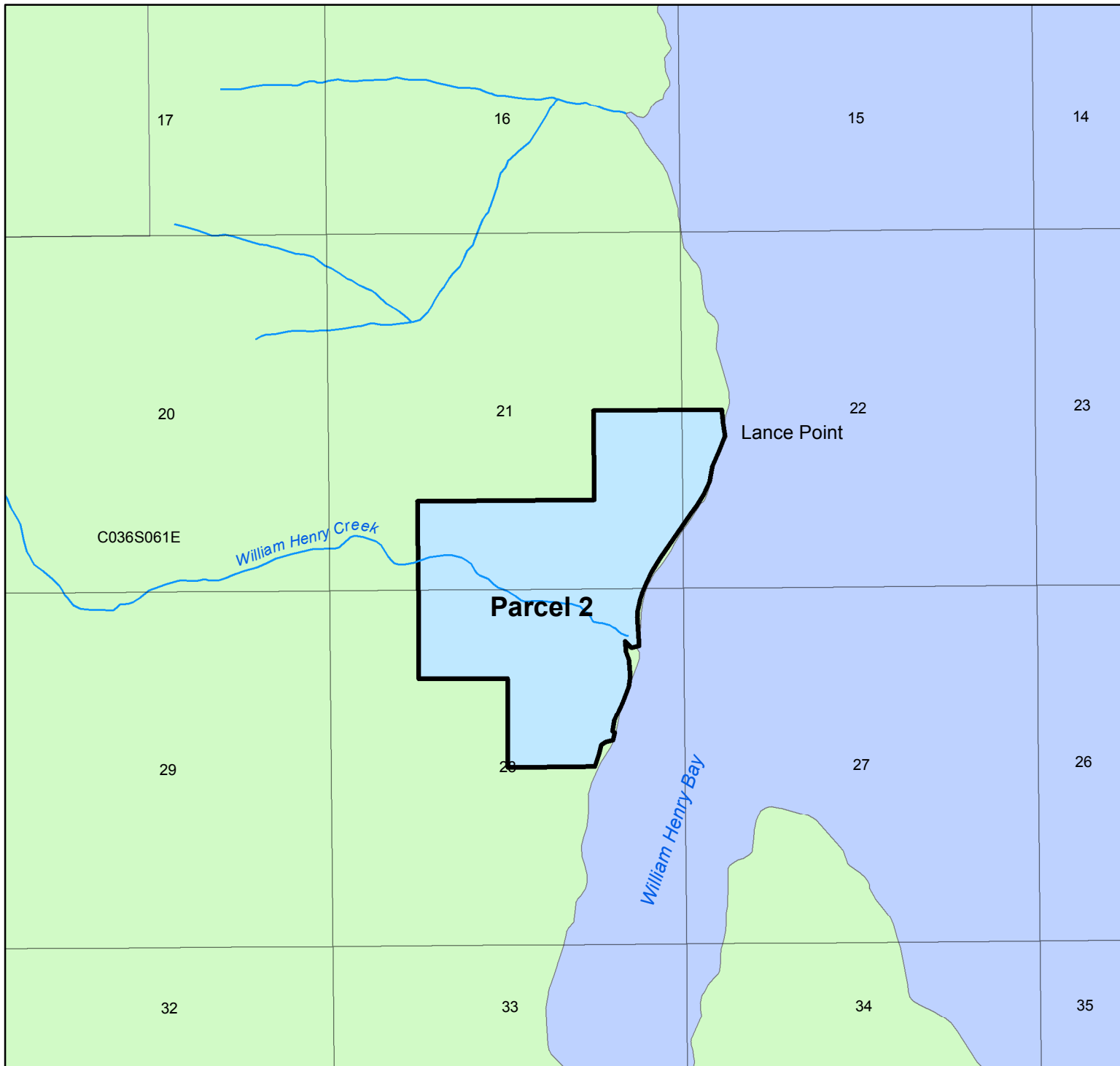
### Haines Borough Municipal Entitlement

 Proposed Rejection

### Other Land Status

 State TA or Patented



 U.S. Forest Service



**Alaska**  
**Department of Natural Resources**  
Division of Mining, Land & Water  
Resource Assessment & Development Section  
Municipal Entitlement Unit

Revised: 10/11/2017

NAD 83  
1:25,000



This map is for graphic representation only. It is intended to be used as a guide only and may not show the exact location of existing surveyed parcels or show all easements and reservations. Source documents remain the official record.