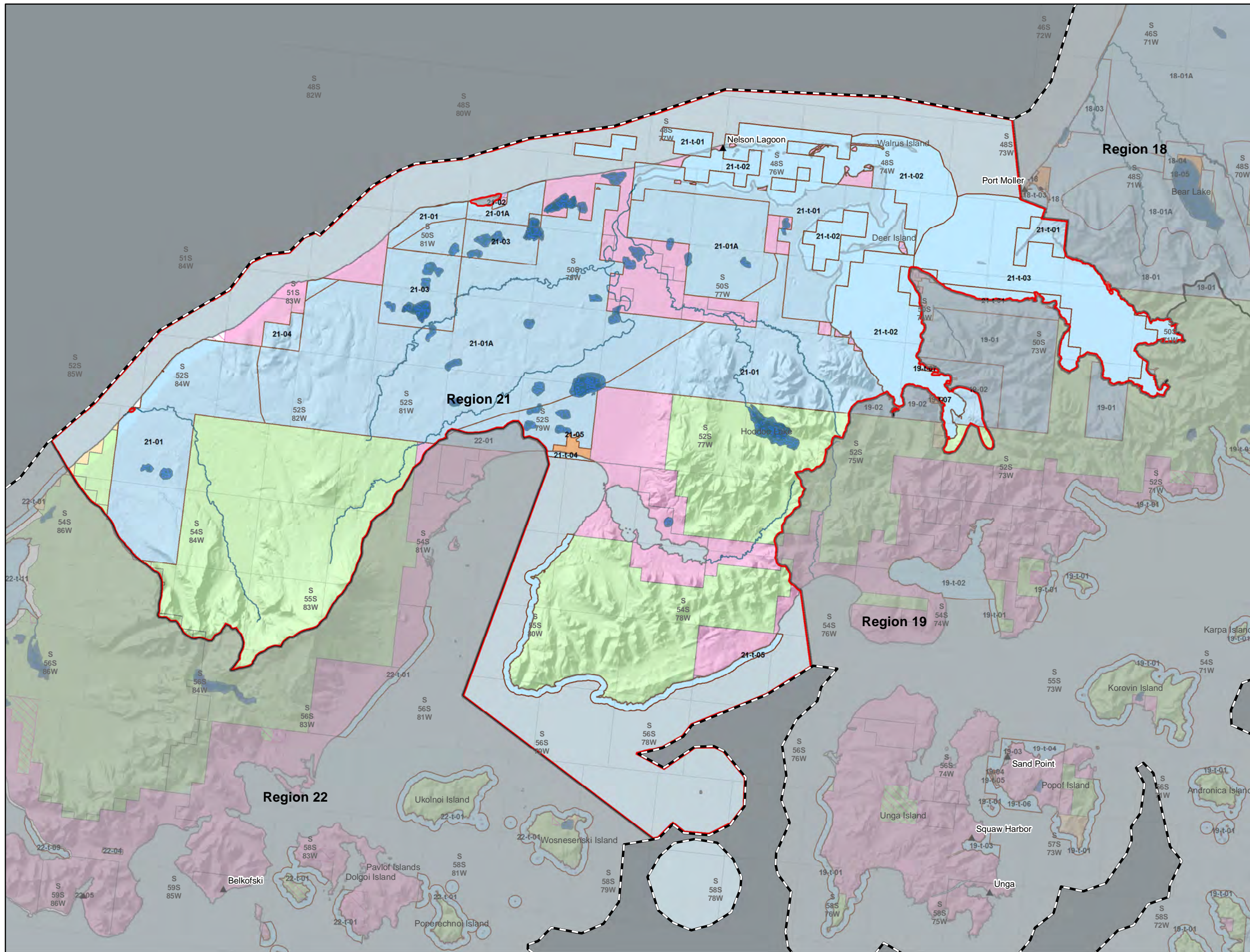




# Bristol Bay Area Plan









## Map 3-21





### Planning Area, Regions, and General Land Status




#### BBAP Regions


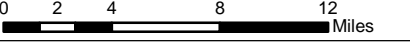
-  Other Regions
-  Region 21

-  State land
-  State selected
-  Native selected
-  Native land
-  Municipal Land
-  Private Land
-  NPS/FWS Land
-  BLM Land

-  BBAP Boundary
-  Townships
-  Lakes
-  Rivers

  
Alaska  
Department of Natural Resources  
Division of Mining, Land & Water  
Resource Assessment & Development Section

Boundaries and Information  
Current to March 2014  
Land use designations only apply to land owned by the state Department of Natural Resources, as indicated by the management units on this map. There are some small private parcels contained within these units but the designations do not apply to these non-state lands.  
*This map is for graphic representation only and is intended to be used only as a guide.*  
Coordinate System: NAD\_1983

  
N  
W E  
S  
1:450,000  
  
0 2 4 8 12 Miles