


Copper River Basin

Area Plan for State Lands



Alaska Department of
**Natural
Resources**



Alaska Department of
Fish and Game

December 1986

STATE OF ALASKA

BILL SHEFFIELD, GOVERNOR

DEPARTMENT OF NATURAL RESOURCES


PO. BOX 7005
ANCHORAGE, ALASKA 99510-7005
PHONE: (907) 561-2020

OFFICE OF THE COMMISSIONER

The Commissioner of the Department of Natural Resources finds that the Copper River Basin Area Plan meets the requirements of AS 38.04.065 and 11 AAC 55.010-.030 for Area Land Use Plans and does hereby adopt it as policy of the Department of Natural Resources for state land within the planning area.




Esther C. Wunnicke, Commissioner
Department of Natural Resources



Date

The Department of Fish and Game has assisted the Department of Natural Resources in preparing the Copper River Basin Area Plan. This plan establishes policies that will guide land uses which the Department of Fish and Game must either permit or review. The Department of Fish and Game will use this plan as guidance and be consistent with it when implementing its authorities under title 16 of the Alaska Statutes and when reviewing and commenting on proposed disposal or use of state lands.



Don W. Collinsworth, Commissioner
Department of Fish and Game



Date

Copper River Basin Area Plan

December 1986

Prepared by:

**Alaska Department of Natural Resources
Alaska Department of Fish and Game**

ACE 6329347

Planning Team

Plans for state land are prepared by an inter-disciplinary planning team. The planning teams are coordinated by staff of the Resource Allocation Section of the Division of Land and Water Management.

Department of Natural Resources

Esther C. Wunnicke, Commissioner

Division of Land and Water Management, Resource Allocation Section

Tom Hawkins (Division Director), Veronica Clark (Section Chief), Dick Mylius (Project Manager), Yvonne Goldsmith (Project Staff), Marjorie Willits (Project Staff thru May, 1986), Frank Rue (Areawide Policies), Chris Beck (Areawide Policies, thru August, 1986)

Division of Land and Water Management, Southcentral Regional Office - Helen Nienhueser, with assistance from Gary L. Saupe' (Land Conveyance Section)

Division of Parks and Outdoor Recreation - Pete Panarese, Pete Martin (thru June 1986), assistance from Jeremy Weld (Area Ranger) and Dale Bingham (Mat-Su, Copper River District Ranger)

Division of Forestry - Dan Ketchum, with assistance from Martin Maricle, Area Forester

Division of Agriculture - Keith Quintavell, Carlos Lozano (through June 1985)

Division of Oil and Gas - Kris O'Connor

Division of Mining - Jerry Gallagher

Division of Geological and Geophysical Survey - M. Scott Christy

Department of Fish and Game

Al Carson (Habitat Division) and Rich Cannon (through May 1985), with assistance from Mike McGuiness (Habitat Division, through June 1986), Bob Tobey (Game Division), Ken Roberson (Commercial Fisheries) and Fred Williams (Sport Fish)

Department of Transportation and Public Facilities

Dave Truax (Planning Section)

Ahtna, Incorporated

Larry Lau, Land Manager

U.S. Department of Agriculture, Soil Conservation Service

Calvin Miller

Acknowledgements

The Copper River Basin Area planning team would like to acknowledge the dedicated work of Amy Garrett in typing, revising, proofing and retyping this document and the efforts of Diane Martin and Amy Garrett in preparing the graphics for this document. Thanks also to Valerie Reger for editing the final plan.

The planning team would also like to recognize the following staff who assisted in data collection and analysis.

Karen McGuiness, Department of Natural Resources (DNR), Division of Land and Water Management (DLWM) - Forestry Element

Bruce Talbot, DNR, DLWM - Subsurface and Sand and Gravel Elements

George Dickison, DNR, Division of Geological and Geophysical Surveys (DGGS) - Geoprocessing

Jean Tam, DNR, DGGS - Geoprocessing

Karen Calutice, DNR, DGGS - Minerals mapping

Bob Shaw, DNR, DGGS - Cultural resources

Roberta Spartz, DNR, DGGS - Cultural resources

Merlin Wibbenmeyer, DNR, DGGS - Data collection

Clarence Furbush, U.S. Department of Agriculture (USDA), Soil Conservation Service (SCS) - Soils interpretation

Mark Clark, USDA, SCS - Soil survey

Dayl Katz, USDA, SCS - Soil survey

Larry Kajdan, U.S. Bureau of Land Management, Glennallen Area Office - Trails maps and data

Bill Slater, Department of Transportation and Public Facilities (DOT/PF), Materials Section - Sand and Gravel Element

Jerry Roach, DOT/PF, Materials Section - Sand and Gravel Element

Table of Contents

1 Introduction

Page	1-1	Summary of Purpose
	1-1	How this Document is Organized
	1-1	Description of Planning Area
	1-2	Why Plan for Public Land
	1-2	Planning Process and Management Structure
	1-3	Summary of Plan Implementation
	1-3	Summary of Process for Modifying the Plan

2 Areawide Land Management Policies

Page	2-1	Introduction
	2-3	Agriculture/Grazing
	2-9	Fish and Wildlife Habitat
	2-13	Forestry
	2-15	Materials
	2-18	Recreation, Cultural, and Scenic Resources
	2-22	Remote Cabins
	2-24	Settlement
	2-31	Subsurface Resources (Coal, Minerals, Oil, and Gas)
	2-37	Transportation
	2-41	Lakeshore Management
	2-44	Public Access
	2-46	Stream Corridors
	2-50	Trail Management
	2-53	Wetlands Management

3 Land Management Policies for each Management Unit

Page	3-1	Introduction
	3-1	Surface and Subsurface Land Use Designations
	3-2	Resource Management Areas
	3-2	Management Guidelines
	3-2	Areas Proposed for Legislative Designations
	3-3	Flexibility of the Plan
	3-3	Definitions
	3-5	Management Units 1 to 33

Table of Contents

4 Implementation

Page	4-1	Introduction
	4-1	Proposed Selections, Relinquishments and Exchanges
	4-11	Land Use Classifications
	4-12	Management Plan Priorities
	4-13	Recommendations for Legislative Designations
	4-19	Procedures for Plan Modification and Amendment

Appendices

- A. Explanation of Resource Policies in the Plan
- B. Glossary
- C. Publications Related to the Area Plan (References)
- D. Trails
- E. Summary Brochure of the Plan