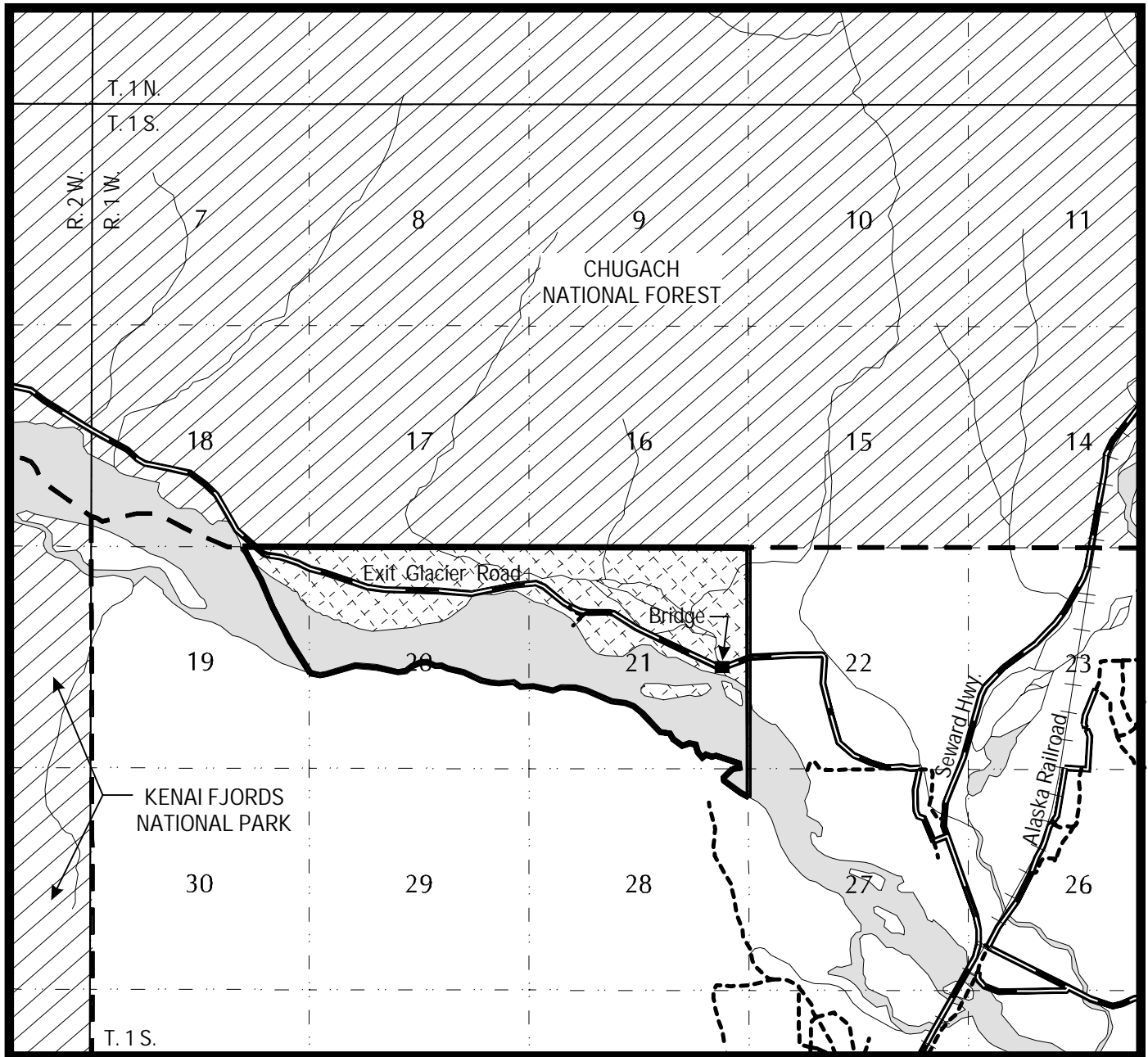

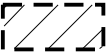
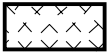


# Map D.4 EXIT GLACIER ROAD SPECIAL USE LAND DESIGNATION



**LEGEND**

-  State Owned Tidlands and Submerged Lands
-  National Park and Forest
-  Special Use Lands Designation

KENAI AREA PLAN - AUGUST 2001

