

LAND USE DESIGNATIONS

Designations in CAPITAL LETTERS are primary designations; those in lower case letters are secondary designations; areas shown with stars ★ are proposed for legislative or administrative designation. Statements in *italics* indicate whether areas are open or closed to mineral location and coal leasing; all areas are available for oil and gas leasing.

MGT. UNIT 1 – PETERS CR./KROTO CR.

- ★1a FORESTRY, PUBLIC RECREATION, WATER RESOURCES, WILDLIFE HABITAT; *Open except along Chijuk Creek*
- ★1b PUBLIC RECREATION, WATER RESOURCES, WILDLIFE HABITAT; forestry; *Closed*
- 1c SETTLEMENT (past remote parcel offering); forestry, public rec., wildlife hab.; *Closed*
- 1d COMMERCIAL DEVELOPMENT, PUBLIC RECREATION; forestry, wildlife habitat; *Open*
- 1e SETTLEMENT; forestry, public recreation, wildlife habitat; *Closed Prior to Disposal*

MGT. UNIT 2 – TOKOSHA

- 2a FORESTRY, PUBLIC RECREATION, WATER RESOURCES, WILDLIFE HABITAT; *Open*
- 2b PUBLIC RECREATION; forestry, wildlife habitat; *Open*
- 2c SETTLEMENT; forestry, public recreation, wildlife habitat; *Closed Prior to Disposal*
- 2d SETTLEMENT (past remote parcel offerings & existing subdivisions); forestry, public recreation, wildlife habitat; *Closed*
- 2e BOROUGH LAND BANK – Values: Public Recreation, Settlement, Wildlife Habitat; *Open*
- 2f PRIMARILY PRIVATE LANDS (University selections)
- 2g PUBLIC RECREATION, WATER RESOURCES, WILDLIFE HABITAT; forestry; *Open*
- 2h SETTLEMENT; forestry, public rec., wildlife habitat; *Closed Prior to Disposal*







MGT. UNIT 3 – GATE CR./AMBER LAKE

- 3a PUBLIC RECREATION, WATER RESOURCES, WILDLIFE HABITAT; forestry; *Partially Open*
- 3b SETTLEMENT (past remote parcel offerings & existing subdivision); forestry, public recreation, wildlife habitat; *Closed*
- 3c SETTLEMENT; forestry, public recreation, wildlife habitat; *Closed Prior to Disposal*
- 3d PRIMARILY PRIVATE LANDS (University selections and conveyances)
- 3e BOROUGH LAND BANK – Values: Agric., Public Rec., Settlement, Wildlife Hab.; *Open*
- 3f SETTLEMENT; forestry, public recreation, wildlife habitat; *Closed Prior to Disposal*
- 3g PUBLIC RECREATION, WILDLIFE HABITAT; forestry; *Open*

MGT. UNIT 4 – MOOSE CREEK CORRIDOR

- ★4a PUBLIC RECREATION, WATER RESOURCES, WILDLIFE HABITAT; forestry; *Closed*
- 4b PRIMARILY PRIVATE LAND (past agricultural disposals)

LAND STATUS

-  FEDERAL
-  STATE
-  STATE SELECTED
-  BOROUGH
-  PRIVATE (includes Native, Native selected, university, university selected, and other private lands)
-  PAST STATE AND BOROUGH LAND SALES

NOTE: This information has been generalized to show ownership in blocks of approximately 320 acres or greater. Hence, many isolated private lots are not shown, e.g., many lakes which appear public are ringed with private lots.

MGT. UNIT 5 – TRAPPER CREEK

- 5a SETTLEMENT; forestry, public recreation, wildlife habitat; *Closed Prior to Disposal*
- 5b PUBLIC RECREATION; forestry, wildlife habitat; *Open*
- 5c SETTLEMENT (existing subdivisions); forestry, public rec., wildlife hab.; *Closed*
- 5d PRIMARILY PRIVATE LAND (past agricultural disposal)
- 5e PRIMARILY PRIVATE LANDS (University selections and conveyances)

MGT. UNIT 6 – ROCKY'S LAKES

- 6a SETTLEMENT (partly past remote parcel offering); forestry, public recreation, wildlife habitat; *Closed*
- 6b BOROUGH LAND BANK – Values: Agriculture, Forestry, Public Recreation, Settlement, Wildlife Habitat; *Open*
- 6c WATER RESOURCES, WILDLIFE HABITAT; forestry, public recreation; *Open with Stipulations*
- 6d FORESTRY, PUBLIC RECREATION, WATER RESOURCES, WILDLIFE HABITAT; *Open*
- 6e PRIMARILY PRIVATE LAND

MGT. UNIT 7 – RABIDEUX CREEK

- 7a SETTLEMENT; forestry, public recreation, wildlife habitat; *Closed Prior to Disposal*
- 7b AGRICULTURE (past agricultural disposal); *Closed*
- 7c PUBLIC RECREATION, WATER RESOURCES, WILDLIFE HABITAT; forestry; *Open*
- 7d FORESTRY, PUBLIC RECREATION, WATER RESOURCES, WILDLIFE HABITAT; *Open*
- 7e BOROUGH LAND BANK – Values: Agriculture, Forestry, Public Recreation, Settlement, Wildlife Habitat; *Open*
- 7f PRIMARILY PRIVATE LAND

PETERSVILLE ROAD

