



**Unit 6 Point Riou to Yakutat Bay - tidelands, submerged lands, & shorelands**

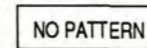
**Unit 6 Point Riou to Yakutat Bay - tidelands, submerged lands, & shorelands**

**PLANNING UNITS**


-  management unit boundary
-  subunit boundary and number

**LAND STATUS**



**STATE OWNED OR SELECTED: SUBJECT TO PLAN**

-  state owned - patented or tentatively approved

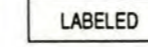


**STATE OWNED BUT EXCLUDED FROM PLAN**

-  Mental Health Trust land

**OTHER LAND OWNERSHIP**






-  Native owned - patented or interim conveyed
-  Native selected

**OTHER LAND OWNERSHIP**

-  federal (National Forest, National Park)
-  federal conservation system unit boundary
-  Yakutat Airport land (DOT&PF)

Note: municipal and private lands occur near the southern boundary of Unit 6, in the Yakutat area, but are too small to be depicted at this scale. See Unit 8 map on page 3-201 for municipal and private lands at Yakutat.

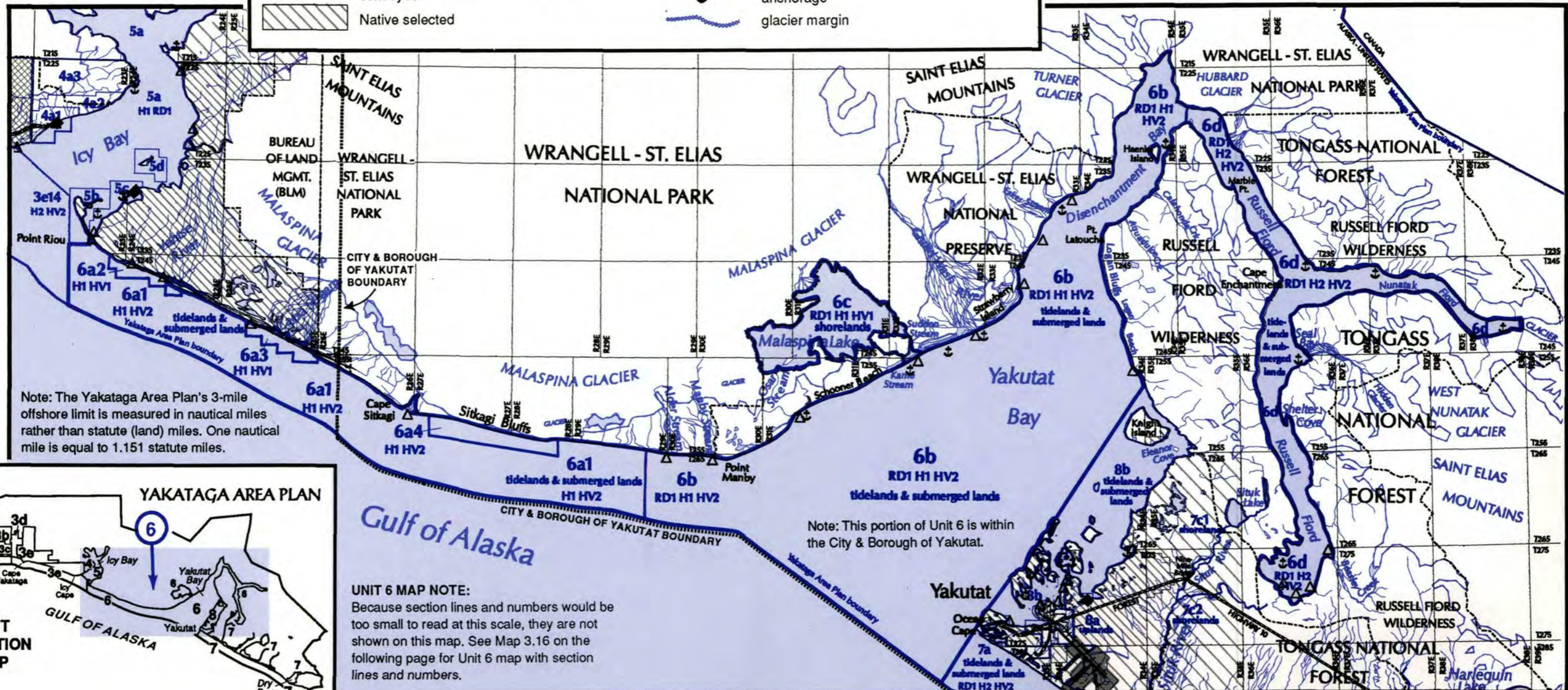
**MAP FEATURES**

-  anadromous fish stream mouth
-  road
-  log transfer facility
-  anchorage
-  glacier margin



0 3 6  
SCALE IN MILES

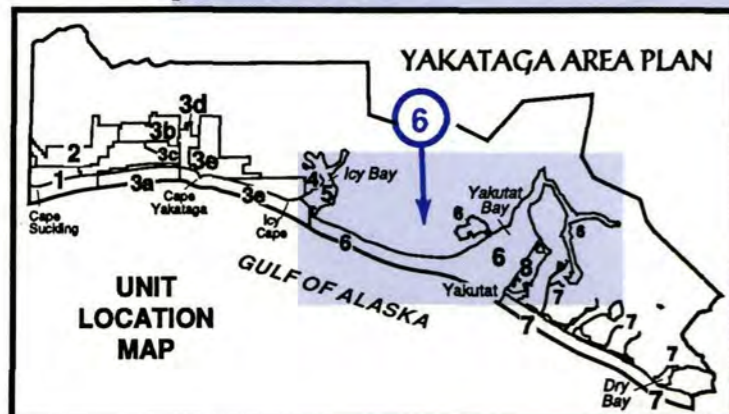
April 1995



Note: The Yakataga Area Plan's 3-mile offshore limit is measured in nautical miles rather than statute (land) miles. One nautical mile is equal to 1.151 statute miles.

Note: This portion of Unit 6 is within the City & Borough of Yakutat.

**UNIT 6 MAP NOTE:**  
Because section lines and numbers would be too small to read at this scale, they are not shown on this map. See Map 3.16 on the following page for Unit 6 map with section lines and numbers.



### YAKATAGA AREA PLAN

## Unit 6 Point Riou to Yakutat Bay - tidelands, submerged lands, & shorelands (with section lines and numbers)

**PLANNING UNITS**

management unit boundary

subunit boundary and number

**LAND STATUS**

**STATE OWNED OR SELECTED: SUBJECT TO PLAN**

state owned - patented or tentatively approved

**STATE OWNED BUT EXCLUDED FROM PLAN**

Mental Health Trust land

**OTHER LAND OWNERSHIP**

Native owned - patented or interim conveyed

**OTHER LAND OWNERSHIP**

Native selected

federal (National Forest, National Park)

federal conservation system unit boundary

Yakutat Airport land (DOT&PF)

Note: municipal and private lands occur near the southern boundary of Unit 6, in the Yakutat area, but are too small to be depicted at this scale. See Unit 8 map on page 3-201 for municipal and private lands at Yakutat.

**MAP FEATURES**

road

### YAKATAGA AREA PLAN

## Unit 6 Point Riou to Yakutat Bay - tidelands, submerged lands, & shorelands (with section lines and numbers)

NORTH

0 3 6  
SCALE IN MILES

April 1995

See Unit 6 - Map 3.15 on page 3-155 for more complete information.

