










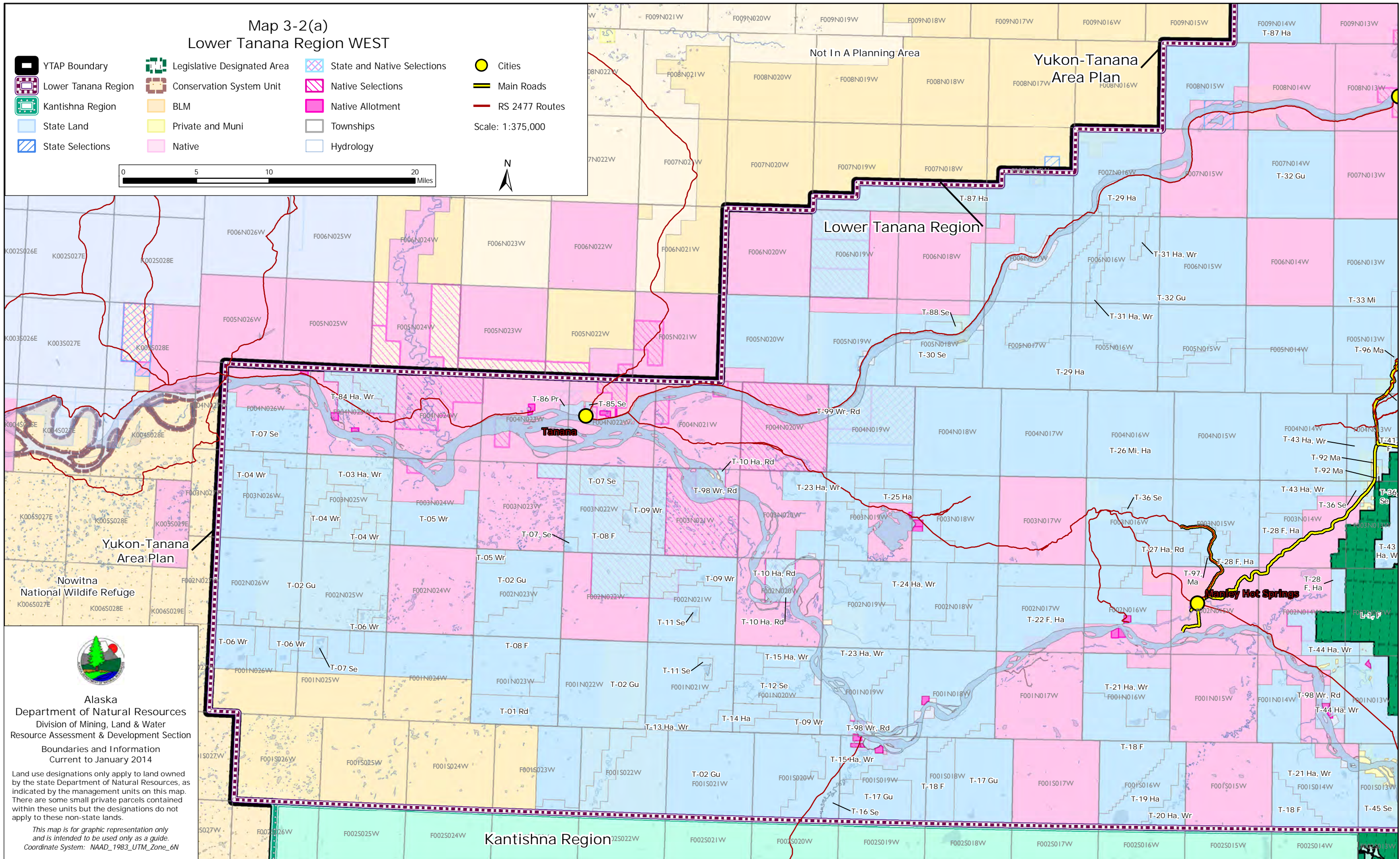
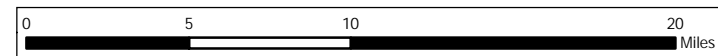


Map 3-2(a) Lower Tanana Region WEST

-  YTOP Boundary
-  Legislative Designated Area
-  State and Native Selections
-  Cities
-  Lower Tanana Region
-  Conservation System Unit
-  Native Selections
-  Main Roads
-  Kantishna Region
-  BLM
-  Native Allotment
-  RS 2477 Routes
-  State Land
-  Private and Muni
-  Townships
-  Scale: 1:375,000
-  State Selections
-  Native
-  Hydrology



Alaska
Department of Natural Resources
Division of Mining, Land & Water
Resource Assessment & Development Section
Boundaries and Information
Current to January 2014

Land use designations only apply to land owned by the state Department of Natural Resources, as indicated by the management units on this map. There are some small private parcels contained within these units but the designations do not apply to these non-state lands.

This map is for graphic representation only and is intended to be used only as a guide.
Coordinate System: NAAD_1983_UTM_Zone_6N