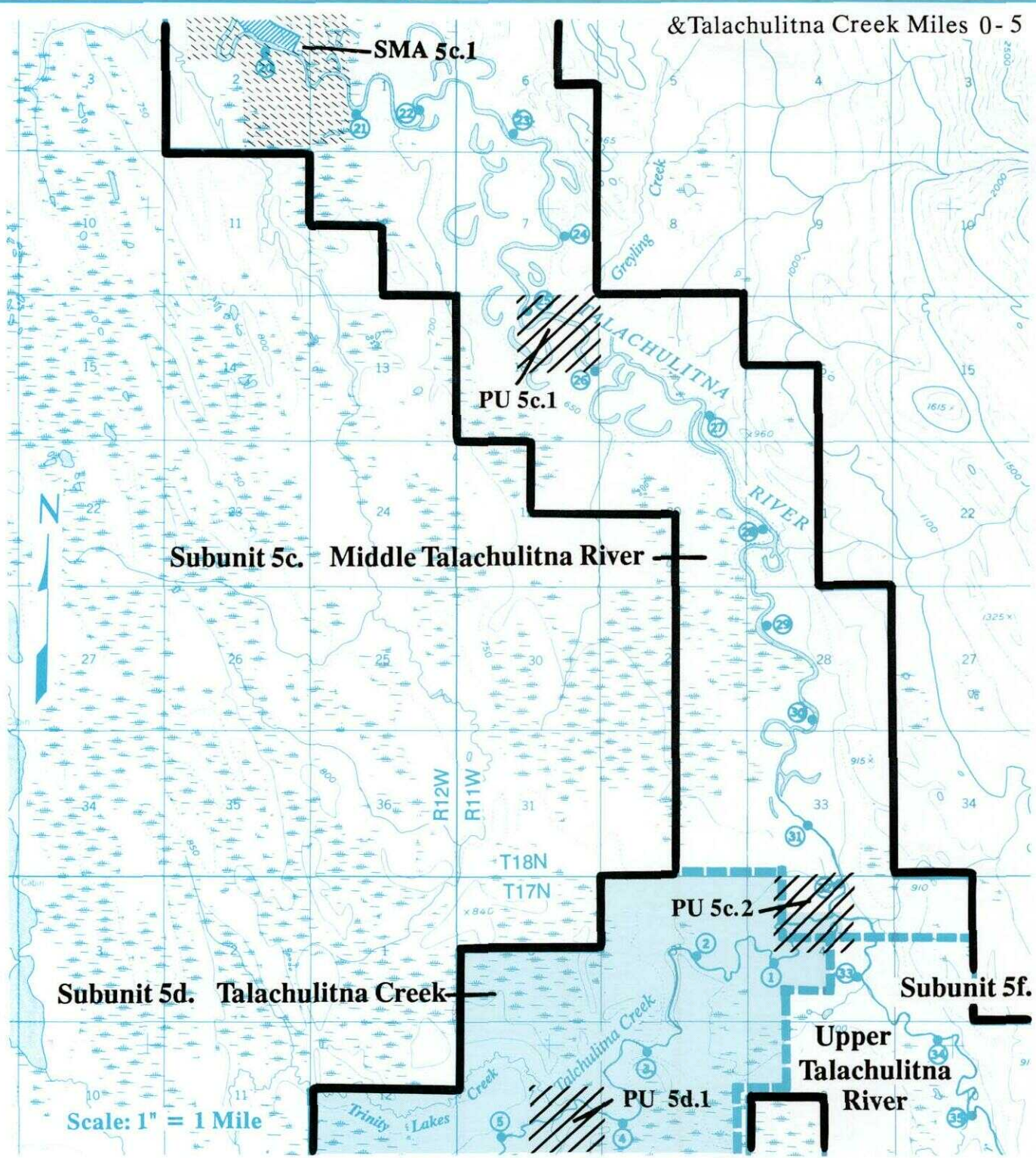


# Talachulitna River Management Unit

Map 3: River Miles 20 - 35

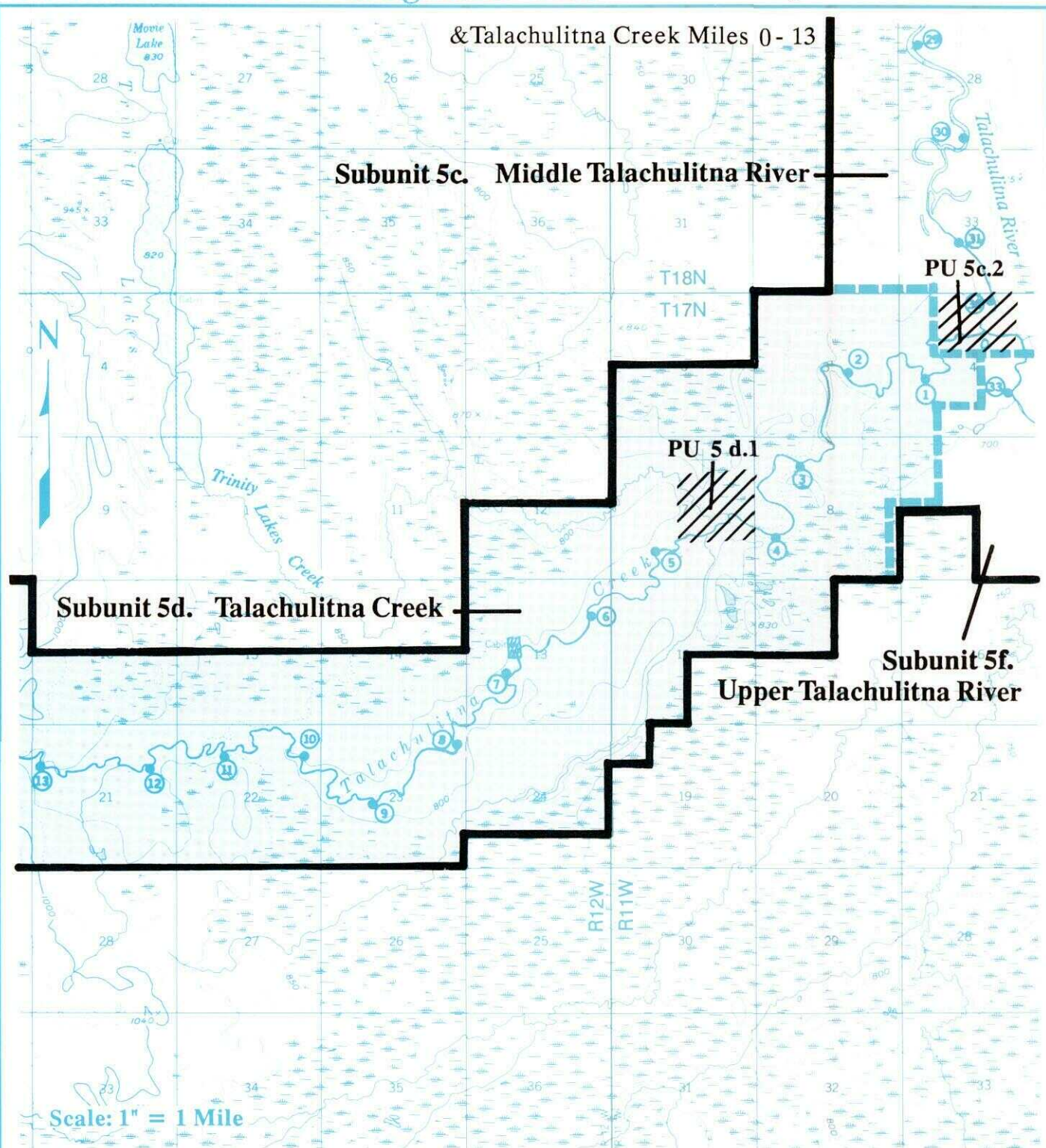
& Talachulitna Creek Miles 0 - 5



- Management Unit Boundary
- - -** Subunit Boundary
- ①** River Mile
- ▨** Private Land
- State Land

- ▨** Public Use Sites
- Non-motorized Area (June 15 - August 20)
- ▨** Special Management Areas

& Talachulitna Creek Miles 0 - 13



**—** Management Unit Boundary

**///** Public Use Sites

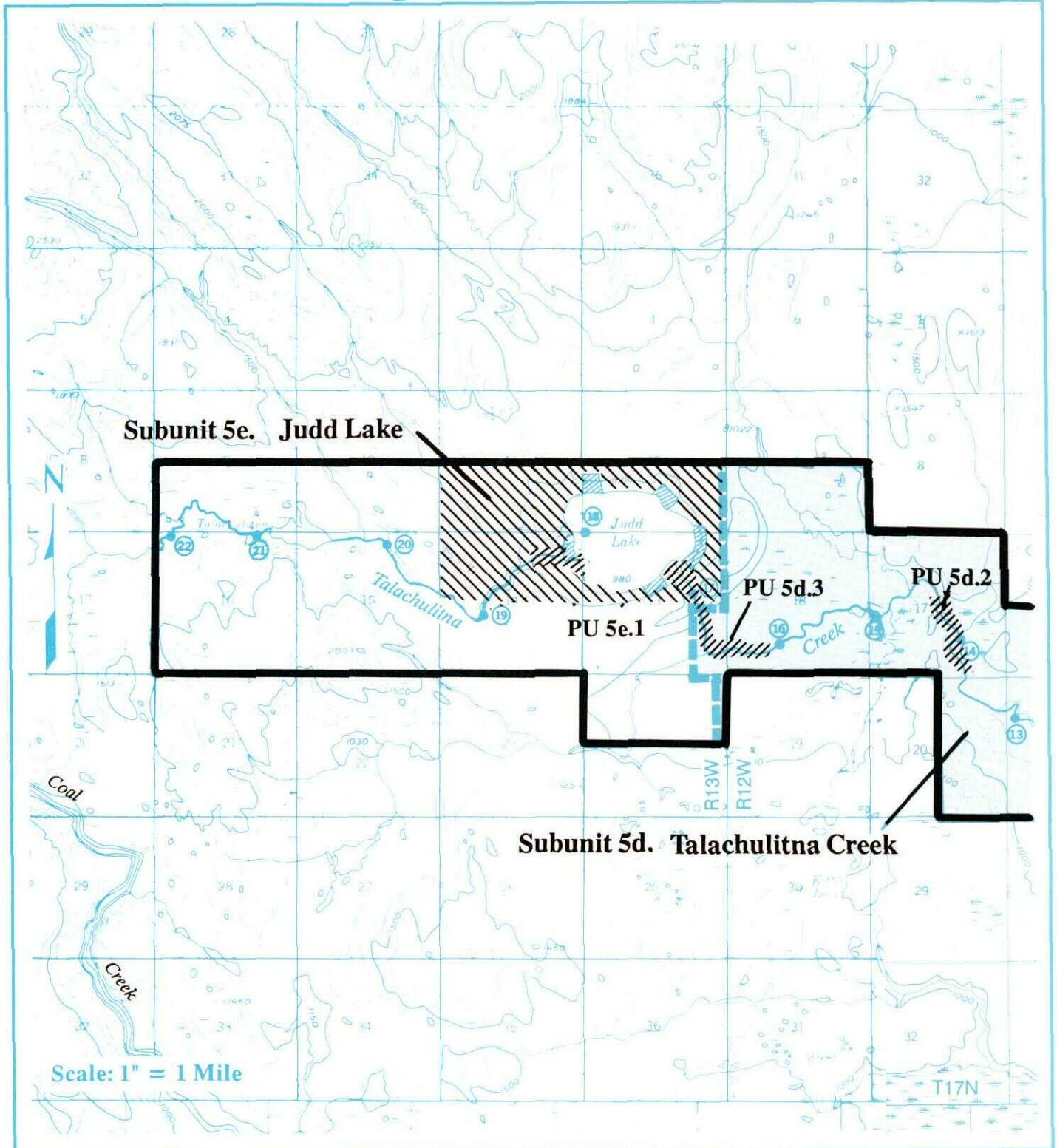
**—** Subunit Boundary

**■** Non-motorized Area  
(June 15 - August 20)

① River Mile

**▨** Private Land

**■** State Land



Scale: 1" = 1 Mile

-  Management Unit Boundary
-  Subunit Boundary
-  River Mile
-  Private Land
-  State Land
-  Borough Land

-  Public Use Sites (Shorelands and water column only)
-  Non-motorized Area (June 15 - August 20)