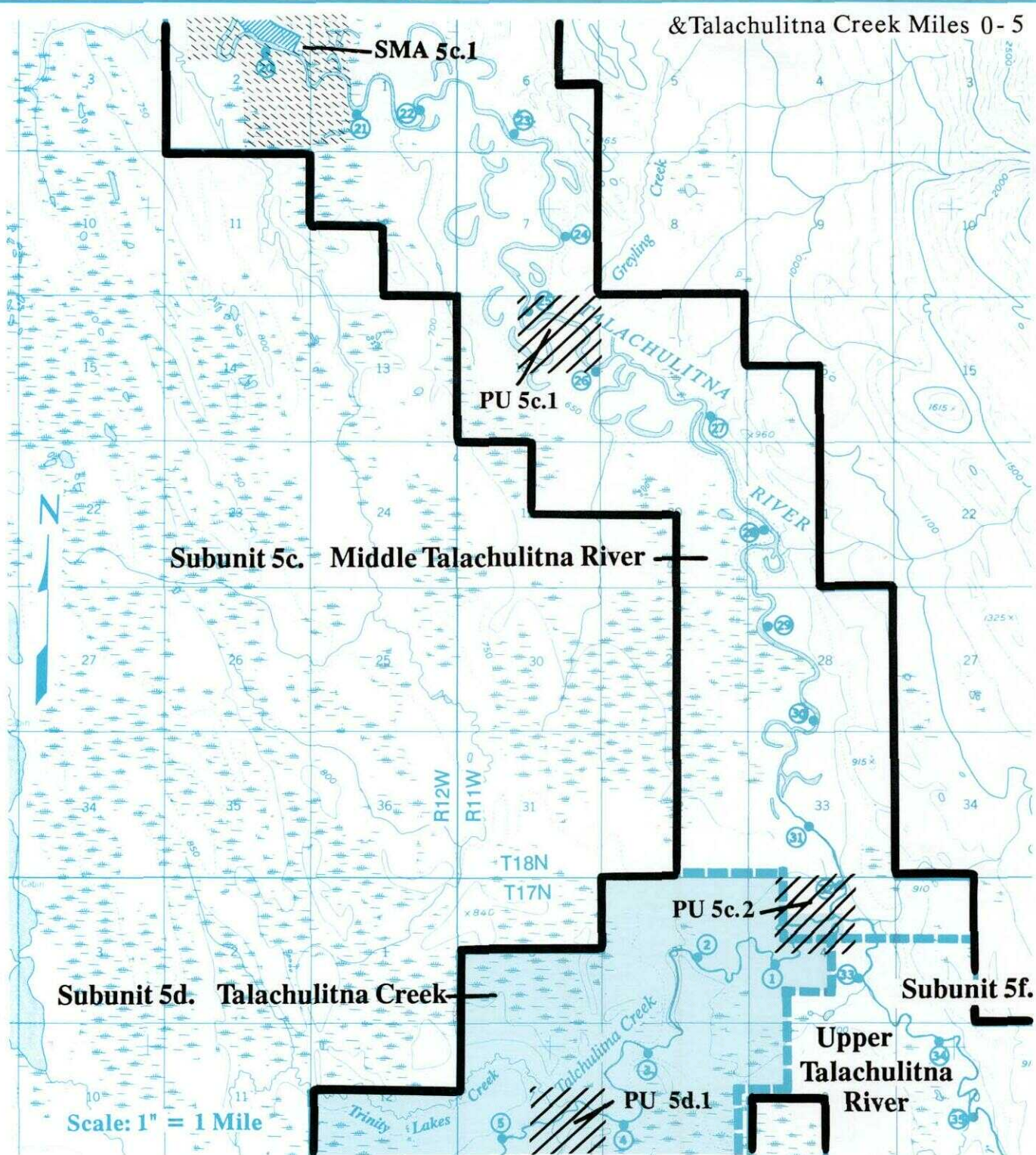


# Talachulitna River Management Unit

Map 3: River Miles 20 - 35

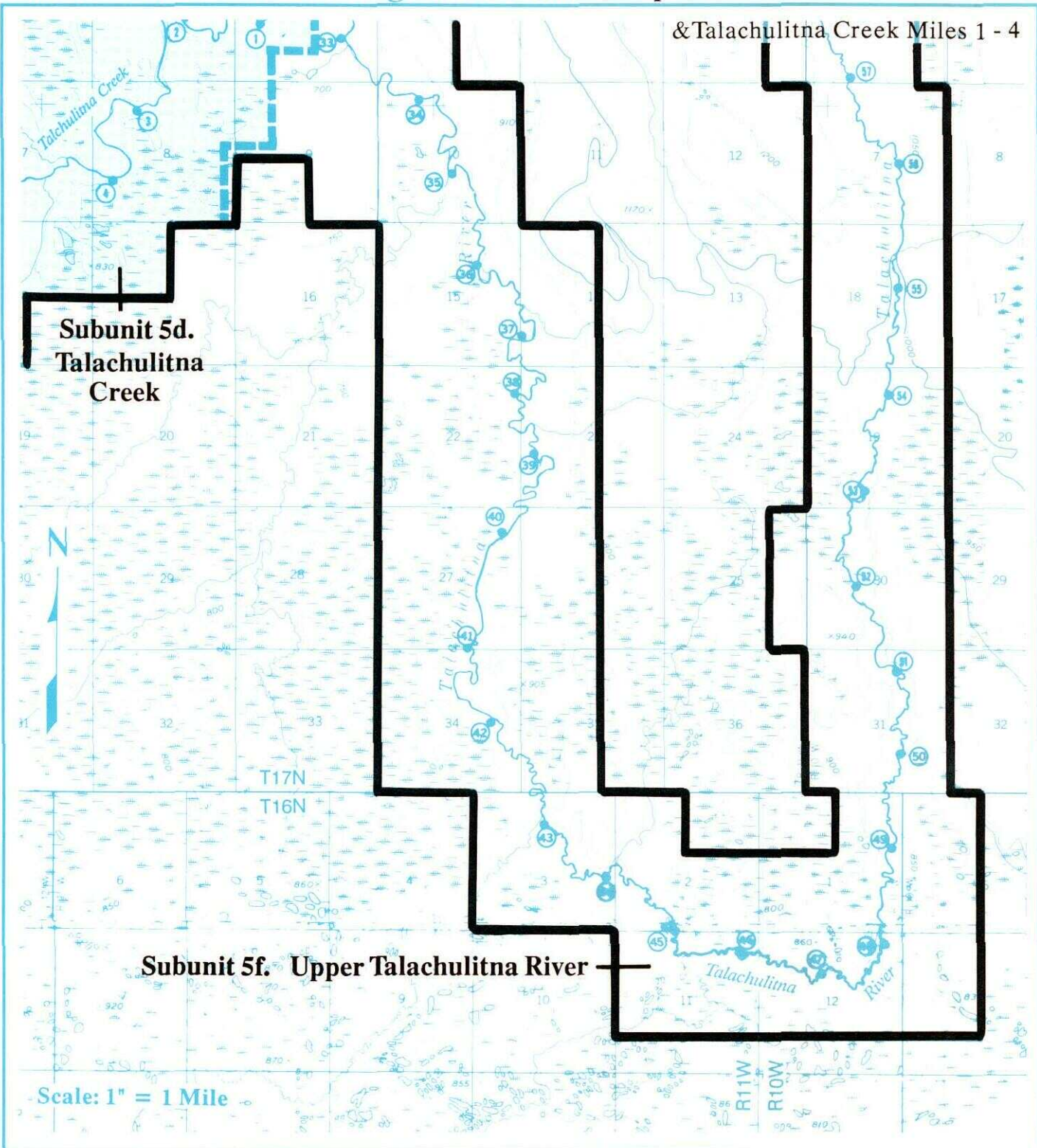
& Talachulitna Creek Miles 0 - 5



- Management Unit Boundary
- - -** Subunit Boundary
- ①** River Mile
- ▨** Private Land
- State Land

- ▨** Public Use Sites
- Non-motorized Area  
(June 15 - August 20)
- ▨** Special Management Areas

## & Talachulitna Creek Miles 1 - 4



**Subunit 5d.  
Talachulitna  
Creek**

**Subunit 5f. Upper Talachulitna River**

Scale: 1" = 1 Mile

**— Management Unit Boundary**

**- - - Subunit Boundary**

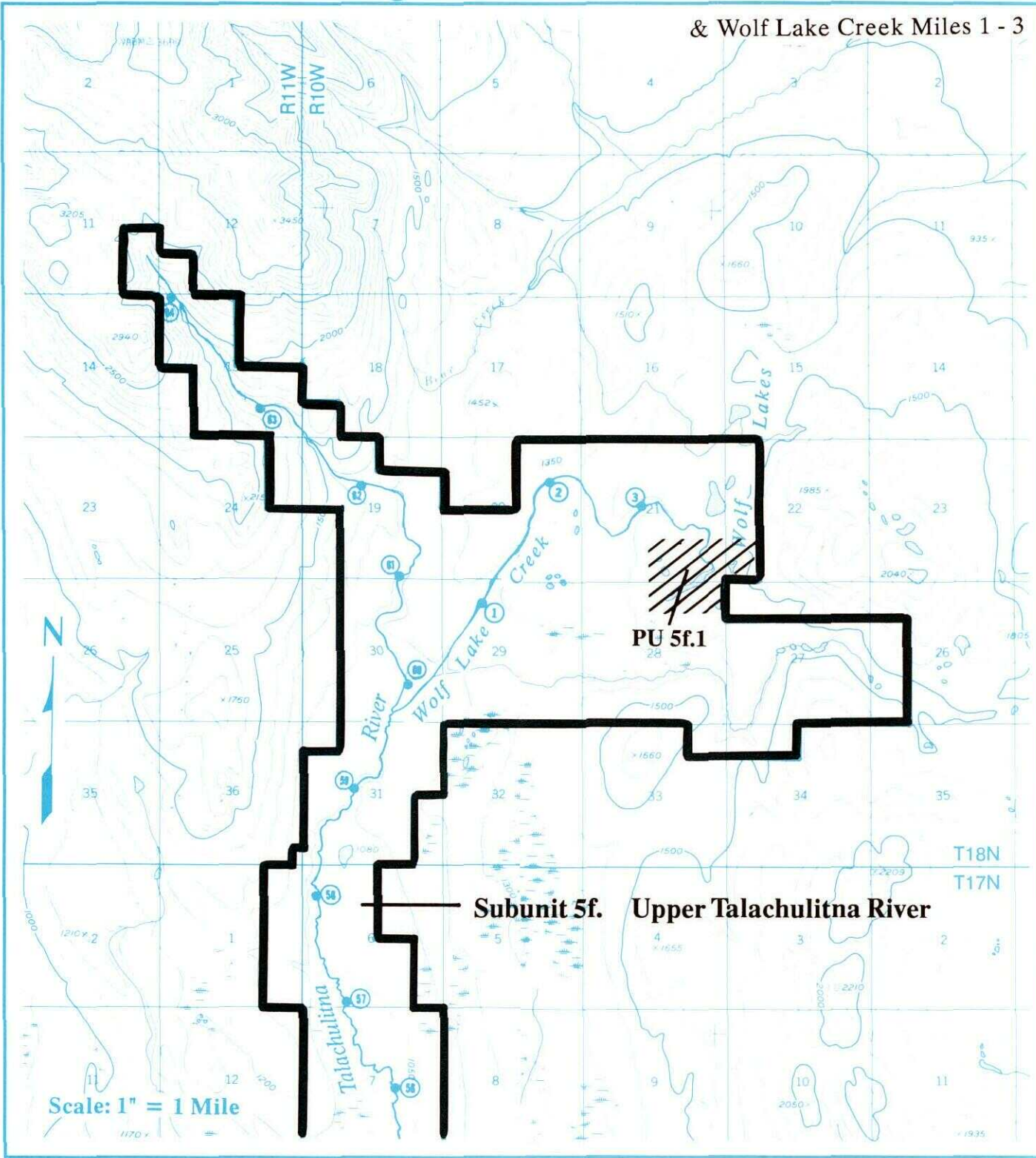
**① River Mile**

**□ State Land**

**Non-motorized Area  
(June 15 - August 20)**

# Talachulitna River Management Unit

Map 7: River Miles 56 - 64  
& Wolf Lake Creek Miles 1 - 3



Subunit 5f. Upper Talachulitna River

PU 5f.1

- Management Unit Boundary
- Subunit Boundary
- River Mile
- State Land
- Public Use Sites