





Shore Fishery Lease Application 2023

**Applicant: Norman Gloko
ADL 234211**

Application for two 150' Nets located within protracted Sections 4 & 5, T17S, R58W, SM

General Information

-  Proposed 150 Foot Nets ADL 234211
-  Neighboring 2023 Amendment Application
-  Existing Shorefish Leases
-  Fish and Game Boundary



Produced By:
DNR, SCRO, Shore Fishery
Leasing Program - 2023

NOTE:

This map provides a graphical representation of a proposed setnet lease(s) and adjacent lease sites. These are not exact locations of the new application or adjacent lease sites, and has only been provided as a general reference for noticing, before an approved survey/diagram is completed. Exact location of lease site(s) may be adjusted prior to lease issuance. This map is not intended for navigational purposes.

