




# Shore Fishery Lease Application 2023

**Applicant: Geoffrey Werning  
ADL 234257**

Application for two 150' nets located within protracted Section 22, T15S, R47W, SM

## General Information

-  Proposed 150' Nets ADL 234257
-  Neighboring 2023 Applications
-  Existing Shore Fishery Leases



Produced By:  
DNR, SCRO, Shore Fishery  
Leasing Program - 2023

**NOTE:**

This map provides a graphical representation of a proposed setnet lease(s) and adjacent lease sites. These are not exact locations of the new application or adjacent lease sites, and has only been provided as a general reference for noticing, before an approved survey/diagram is completed. Exact location of lease site(s) may be adjusted prior to lease issuance. This map is not intended for navigational purposes.

