




Shore Fishery Lease Application 2023

***Applicant: Tucker Johnson
ADL 234258***

Application for two nets at 150' each located within protracted Sections 26 & 35, T15S, R48W, SM

General Information

-  Proposed 150 Foot High-Water/Low Water Net ADL 234258
-  Existing Shorefish Leases
-  Neighboring 2023 Applications



Produced By:
DNR, SCRO, Shore Fishery Leasing Program - 2023

NOTE:
This map provides a graphical representation of a proposed setnet lease(s) and adjacent lease sites. These are not exact locations of the new application or adjacent lease sites, and has only been provided as a general reference for noticing, before an approved survey/diagram is completed. Exact location of lease site(s) may be adjusted prior to lease issuance. This map is not intended for navigational purposes.