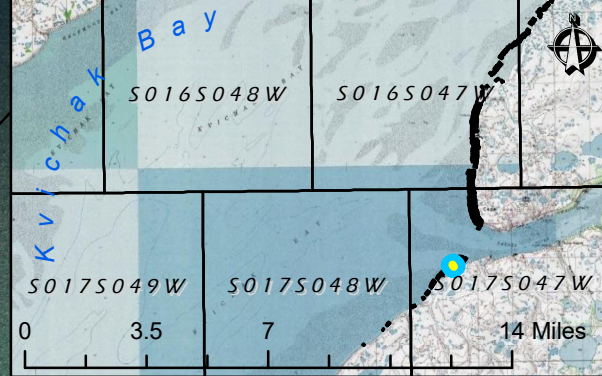


Kvichak Bay

7






Shore Fishery Lease Application

**Applicant: Greta Horn
ADL 234259**

Application for one net at 300'
located within protracted
Section 17, T17S, R47W, SM

General Information

-  Proposed 300 Foot Net ADL 234259
-  Existing Shorefish Leases
-  Conveyed Tidelands ADL 17854



Produced By:
DNR, SCRO, Shore Fishery
Leasing Program - 2023

NOTE:

This map provides a graphical representation of a proposed setnet lease(s) and adjacent lease sites. These are not exact locations of the new application or adjacent lease sites, and has only been provided as a general reference for noticing, before an approved survey/diagram is completed. Exact location of lease site(s) may be adjusted prior to lease issuance. This map is not intended for navigational purposes.

