






















DENALI STATE PARK

Master Plan

Figure 12

FACILITIES

-  Denali State Park Boundary
-  Major Development Nodes
-  Proposed Facilities
-  Proposed Facility Access Roads
-  Existing Scenic Overlook
-  Proposed Scenic Overlook
-  Existing Picnic Area
-  Existing Campground
-  Proposed Campground
-  Existing Park Maintenance Facility
-  Existing Trailhead
-  Proposed Trailhead
-  Existing Trails
-  Recommended Trail
-  Proposed Remote Campsites (General Locations)
-  Proposed Raft Put-In & Take-Out
-  Proposed River Boat Docking
-  Proposed Train Shelter
-  Existing Public Use Cabin
-  Proposed Public Use Cabin
-  Proposed Bridge/ Hand Cable Tram

